

NOTICE!!

These documents have been scanned!

Do not place un-scanned documents beneath this notice!

Do not remove this notice from this file!

GPO Jacket No. 560-102
Print Order 61540
Rise Business Services, LLC
Job=AZ15 5/23/2019



Box Number= AZ15080



Claim Begin-End: AMC393521-AMC393530

1 Initial Receipt



AZ15080-1

AMC393521-AMC394062

Closed

393525

6/12/2010

393526

" "

If additional information is required, please contact TONY SMITH @ 602-417- 9355. Please include your AMC serial number(s) on all correspondence.

Stephen K. Hansen
Acting Group Administrator
Lands and Minerals

United States Department of the Interior
Bureau of Land Management
 BUSINESS & SUPPORT SVCS DIV
 ONE N CENTRAL AVE SUITE 800
 PHOENIX, AZ 85004 -4427
 Phone: (602) 417-9200

Receipt

No:

1736689

Transaction #: 1793644

Date of Transaction: 07/07/2008

ENTERED INTO COMPUTER

JUL 09 2008 *PS*

CUSTOMER: GOLDRIVER EXPLORATION LLC
 BOX 2880
 PRESCOTT, AZ 86302

LINE #	QTY	DESCRIPTION	REMARKS	UNIT PRICE	TOTAL
1	10.00	LOCATABLE MINERALS / MINING CLAIMS-NEW, UNADJUD, ONE OR MORE AUTH NOS / NEW MINING CLAIM LOCATION FEE \$30 (1993) CASES: AMC393521/\$30.00, AMC393522/\$30.00, AMC393523/\$30.00, AMC393524/\$30.00, AMC393525/\$30.00, AMC393526/\$30.00, AMC393527/\$30.00, AMC393528/\$30.00, AMC393529/\$30.00, AMC393530/\$30.00		- n/a -	300.00
2	10.00	LOCATABLE MINERALS / MINING CLAIMS-NEW, UNADJUD, ONE OR MORE AUTH NOS / NEW MINING CLAIM PROCESSING FEE \$15 (1930) CASES: AMC393521/\$15.00, AMC393522/\$15.00, AMC393523/\$15.00, AMC393524/\$15.00, AMC393525/\$15.00, AMC393526/\$15.00, AMC393527/\$15.00, AMC393528/\$15.00, AMC393529/\$15.00, AMC393530/\$15.00		- n/a -	150.00
3	10.00	LOCATABLE MINERALS / MINING CLAIMS-NEW, UNADJUD, ONE OR MORE AUTH NOS / NEW MINING CLM MAINT FEE \$125 (1993) CASES: AMC393521/\$125.00, AMC393522/\$125.00, AMC393523/\$125.00, AMC393524/\$125.00, AMC393525/\$125.00, AMC393526/\$125.00, AMC393527/\$125.00, AMC393528/\$125.00, AMC393529/\$125.00, AMC393530/\$125.00		- n/a -	1250.00
TOTAL:					\$1,700.00

PAYMENT INFORMATION			
1	AMOUNT:	\$1,700.00	POSTMARKED: N/A
	TYPE:	CHECK	RECEIVED: 07/07/2008
	CHECK NO:	1205	
	NAME:	GOLDRIVER EXPLORATION LLC BOX 2880 PRESCOTT AZ 86302	

NOTICE!!

These documents have been scanned!

Do not place un-scanned documents beneath this notice!

Do not remove this notice from this file!

GPO Jacket No. 560-102
Print Order 61540
Rise Business Services, LLC
Job=AZ15 5/23/2019



Box Number= AZ15080



Claim Begin-End: AMC393521-AMC393530

2 Correspondence



AZ15080-1

AMC393521-AMC394062

SENDER: COMPLETE THIS SECTION

- Complete items 1, 2, and 3. Also complete item 4 if Restricted Delivery is desired.
- Print your name and address on the reverse so that we can return the card to you.
- Attach this card to the back of the mailpiece, or on the front if space permits.

1. Article Addressed to:

GOLDTECH, INC.
 2480 W. CHARTEROAK DR.
 PRESCOTT, AZ 86305-7775
 9310/RE/AMC393521

2. Article Number


(Transfer from service label)

7013 2250 0000 8721 8237

COMPLETE THIS SECTION ON DELIVERY

A. Signature

X


 Agent Addressee

B. Received by (Printed Name)

C. Date of Delivery

ALMA7 STATE OFFICE
 RECEIVED

3-6-14

D. Is delivery address different from item 1? YesIf YES, enter delivery address below: No

2014 MAR 10 P 2:55

PHOENIX, ARIZONA

3. Service Type

 Certified Mail® Priority Mail Express™ Registered Return Receipt for Merchandise Insured Mail Collect on Delivery

4. Restricted Delivery? (Extra Fee)

 Yes

UNITED STATES POSTAL SERVICE

AZ 050E

08 MAR '14




First-Class Mail
Postage & Fees Paid
USPS
Permit No. G-10

PM 6 L

- Sender: Please print your name, address, and ZIP+4® in this box•

**U.S. DEPARTMENT OF THE INTERIOR
BUREAU OF LAND MANAGEMENT
ARIZONA STATE OFFICE
ONE NORTH CENTRAL AVENUE, SUITE 800
PHOENIX, AZ 85004-4427**

4442700





United States Department of the Interior



BUREAU OF LAND MANAGEMENT

Arizona State Office

One North Central Avenue, Suite 800

Phoenix, Arizona 85004-4427

www.blm.gov/az/

February 27, 2014

In Reply Refer To:

3800 (9310) RE

AMC393521

CERTIFIED MAIL - RETURN RECEIPT REQUESTED No. 7013 2250 0000 8721 8237

DECISION

GOLDTECH, INC.

2480 W. CHARTEROAK DR.

PRESCOTT, AZ 86305-7775

:

:

:

This decision affects those claims shown
in the block below.

AMC393528 - 393529

PINION #1, PINION #2

MINING CLAIMS DECLARED FORFEIT

The mining claims listed above have been declared forfeit as of September 1, 2013, for failure to timely file the required maintenance fee payment or small miner's maintenance fee waiver (waiver).

Claimants are required to pay an annual non-refundable maintenance fee of \$140 per 20 acres, or submit a waiver, on or before September 1 of each year. (In accordance with 43 CFR 1822.14, because September 1, 2013, fell on a Sunday and Monday was a holiday, the payment was due the next business day, September 3, 2013.) These requirements were established by 30 U.S.C. 28f-1, as amended, and 43 Code of Federal Regulations (CFR) 3834 and 3835.

Our records do not show receipt of a maintenance fee payment or small miner waiver filed on or before the due date. Therefore, the claims listed above are forfeit.

This decision does not relieve you of the liability for reclamation of all areas disturbed by your activities on lands covered by the subject mining claim(s) and/or site(s). After you complete the reclamation, you must notify the authorized officer of the appropriate surface managing agency so that the authorized officer may conduct a final site inspection and determine whether you may be released from liability. If you fail to reclaim the land to the satisfaction of the authorized officer, the surface management agency may cite you for noncompliance under its surface management regulations.

For land administered by the Bureau of Land Management (BLM), if you fail to reclaim the land to the satisfaction of the authorized officer as required in 43 CFR Subpart 3809, BLM will issue an order of noncompliance under 43 CFR 3809.601(a). If you fail to comply with the non-compliance order, BLM may take further action under 43 CFR 3809.604. Failure to conduct reclamation is a prohibited act that may subject you to criminal penalties. See 43 CFR 3809.605(h) and 43 CFR 3809.700.

Appeal Procedures

This decision may be appealed to the Interior Board of Land Appeals, Office of the Secretary, in accordance with the regulations contained in 43 CFR, Part 4, and the enclosed Form 1842-1. If an appeal is taken, your notice of appeal must be filed in this office (at the above address) within 30 days from receipt of this decision. The appellant has the burden of showing that the decision appealed from is in error.

If you wish to file a petition pursuant to regulation 43 CFR 4.21 (58 FR 4939, January 19, 1993) for a stay of the effectiveness of this decision during the time that your appeal is being reviewed by the Board, the petition for a stay must accompany your notice of appeal. A petition for a stay is required to show sufficient justification based on the standards listed below. Copies of the notice of appeal and petition for a stay **must** also be submitted to each party named in this decision and to the Interior Board of Land Appeals and to the appropriate Office of the Solicitor (see 43 CFR 4.413) at the same time the original documents are filed with this office. If you request a stay, you have the burden of proof to demonstrate that a stay should be granted.

Standards for Obtaining a Stay

Except as otherwise provided by law or other pertinent regulation, a petition for a stay of a decision pending appeal shall show sufficient justification based on the following standards:

- (1) The relative harm to the parties if the stay is granted or denied,
- (2) The likelihood of the appellant's success on the merits,
- (3) The likelihood of immediate and irreparable harm if the stay is not granted, and
- (4) Whether the public interest favors granting the stay.

Please include your AMC serial number(s) on all correspondence. If additional information is required, please call Rod Ebert at 602-417-9397.



Rebecca Heick
Group Administrator
Lands and Minerals

Enclosures:
Appeal Form 1842-1
Claimant Listing

THIS ATTACHMENT INCLUDES THE NAMES AND ADDRESSES OF ALL CO-OWNERS OF THE MINING CLAIMS LISTED,
WHICH ARE DECLARED FORFEITED AND CLOSED

CLAIM NUMBER	LEAD FILE NUMBER	CLAIM NAME	CLAIMANT NAME	ADDRESS	CITY	STATE	ZIP
AMC393528 - 393529	AMC393521	PINION #1, PINION #2	GOLDTECH INC	2480 W CHARTEROAK DR	PRESCOTT	AZ	86305-7775
AMC393528 - 393529	AMC393521	PINION #1, PINION #2	MILLER BONNIE	PO BOX 10292	PRESCOTT	AZ	86304-0292
AMC393528 - 393529	AMC393521	PINION #1, PINION #2	GOLDRIVER EXPLORATION LLC; JENKINS DON, LARRY; LEE JT	PO BOX 2880	PRESCOTT	AZ	86302-2880

SENDER: COMPLETE THIS SECTION

- Complete items 1, 2, and 3. Also complete item 4 if Restricted Delivery is desired.
- Print your name and address on the reverse so that we can return the card to you.
- Attach this card to the back of the mailpiece, or on the front if space permits.

1. Article Addressed to:

BONNIE MILLER

P.O. BOX 10292

PRESCOTT, AZ 85304-0292

9310/RE/AMC393521

2. Article Number

*(Transfer from service label)***COMPLETE THIS SECTION ON DELIVERY**

A. Signature

X

Bonnie Miller

 Agent AddresseeB. Received by (*Printed Name*)Bonnie RECEIVED
BLM AZ STATE OFFICE

C. Date of Delivery

03-08-14

D. Is delivery address different from item 1? YesIf YES, enter delivery address below: No

2014 MAR 10 P 2:55

PHOENIX, ARIZONA

3. Service Type

 Certified Mail® Priority Mail Express™ Registered Return Receipt for Merchandise Insured Mail Collect on Delivery4. Restricted Delivery? (*Extra Fee*) Yes

7013 2250 0000 8721 8244

UNITED STATES POSTAL SERVICE

PHOENIX
AZ 852

08 MAR '14

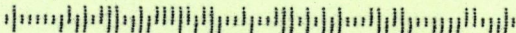
PM 9 L



First-Class Mail
Postage & Fees Paid
USPS
Permit No. G-10

- Sender: Please print your name, address, and ZIP+4® in this box•

U.S. DEPARTMENT OF THE INTERIOR
BUREAU OF LAND MANAGEMENT
ARIZONA STATE OFFICE
ONE NORTH CENTRAL AVENUE, SUITE 800
PHOENIX, AZ 85004-4427





United States Department of the Interior

BUREAU OF LAND MANAGEMENT

Arizona State Office

One North Central Avenue, Suite 800

Phoenix, Arizona 85004-4427

www.blm.gov/az/

February 27, 2014



In Reply Refer To:
3800 (9310) RE
AMC393521

CERTIFIED MAIL - RETURN RECEIPT REQUESTED No. 7013 2250 0000 8721 8244

DECISION

BONNIE MILLER :
P.O. BOX 10292 : This decision affects those claims shown
PRESCOTT, AZ 86304-0292 : in the block below.

AMC393528 - 393529
PINION #1, PINION #2

MINING CLAIMS DECLARED FORFEIT

The mining claims listed above have been declared forfeit as of September 1, 2013, for failure to timely file the required maintenance fee payment or small miner's maintenance fee waiver (waiver).

Claimants are required to pay an annual non-refundable maintenance fee of \$140 per 20 acres, or submit a waiver, on or before September 1 of each year. (In accordance with 43 CFR 1822.14, because September 1, 2013, fell on a Sunday and Monday was a holiday, the payment was due the next business day, September 3, 2013.) These requirements were established by 30 U.S.C. 28f-1, as amended, and 43 Code of Federal Regulations (CFR) 3834 and 3835.

Our records do not show receipt of a maintenance fee payment or small miner waiver filed on or before the due date. Therefore, the claims listed above are forfeit.

This decision does not relieve you of the liability for reclamation of all areas disturbed by your activities on lands covered by the subject mining claim(s) and/or site(s). After you complete the reclamation, you must notify the authorized officer of the appropriate surface managing agency so that the authorized officer may conduct a final site inspection and determine whether you may be released from liability. If you fail to reclaim the land to the satisfaction of the authorized officer, the surface management agency may cite you for noncompliance under its surface management regulations.

For land administered by the Bureau of Land Management (BLM), if you fail to reclaim the land to the satisfaction of the authorized officer as required in 43 CFR Subpart 3809, BLM will issue an order of noncompliance under 43 CFR 3809.601(a). If you fail to comply with the non-compliance order, BLM may take further action under 43 CFR 3809.604. Failure to conduct reclamation is a prohibited act that may subject you to criminal penalties. See 43 CFR 3809.605(h) and 43 CFR 3809.700.

Appeal Procedures

This decision may be appealed to the Interior Board of Land Appeals, Office of the Secretary, in accordance with the regulations contained in 43 CFR, Part 4, and the enclosed Form 1842-1. If an appeal is taken, your notice of appeal must be filed in this office (at the above address) within 30 days from receipt of this decision. The appellant has the burden of showing that the decision appealed from is in error.

If you wish to file a petition pursuant to regulation 43 CFR 4.21 (58 FR 4939, January 19, 1993) for a stay of the effectiveness of this decision during the time that your appeal is being reviewed by the Board, the petition for a stay must accompany your notice of appeal. A petition for a stay is required to show sufficient justification based on the standards listed below. Copies of the notice of appeal and petition for a stay **must** also be submitted to each party named in this decision and to the Interior Board of Land Appeals and to the appropriate Office of the Solicitor (see 43 CFR 4.413) at the same time the original documents are filed with this office. If you request a stay, you have the burden of proof to demonstrate that a stay should be granted.

Standards for Obtaining a Stay

Except as otherwise provided by law or other pertinent regulation, a petition for a stay of a decision pending appeal shall show sufficient justification based on the following standards:

- (1) The relative harm to the parties if the stay is granted or denied,
- (2) The likelihood of the appellant's success on the merits,
- (3) The likelihood of immediate and irreparable harm if the stay is not granted, and
- (4) Whether the public interest favors granting the stay.

Please include your AMC serial number(s) on all correspondence. If additional information is required, please call Rod Ebert at 602-417-9397.



Rebecca Heick
Group Administrator
Lands and Minerals

Enclosures:
Appeal Form 1842-1
Claimant Listing

THIS ATTACHMENT INCLUDES THE NAMES AND ADDRESSES OF ALL CO-OWNERS OF THE MINING CLAIMS LISTED,
WHICH ARE DECLARED FORFEITED AND CLOSED

CLAIM NUMBER	LEAD FILE NUMBER	CLAIM NAME	CLAIMANT NAME	ADDRESS	CITY	STATE	ZIP
AMC393528 - 393529	AMC393521	PINION #1, PINION #2	GOLDTECH INC	2480 W CHARTEROAK DR	PRESCOTT	AZ	86305-7775
AMC393528 - 393529	AMC393521	PINION #1, PINION #2	MILLER BONNIE	PO BOX 10292	PRESCOTT	AZ	86304-0292
AMC393528 - 393529	AMC393521	PINION #1, PINION #2	GOLDRIVER EXPLORATION LLC; JENKINS DON, LARRY; LEE J T	PO BOX 2880	PRESCOTT	AZ	86302-2880



United States Department of the Interior



BUREAU OF LAND MANAGEMENT

Arizona State Office

One North Central Avenue, Suite 800

Phoenix, Arizona 85004-4427

www.blm.gov/az/

February 27, 2014

In Reply Refer To:
3800 (9310) RE
AMC393521

CERTIFIED MAIL - RETURN RECEIPT REQUESTED No. 7013 2250 0000 8721 8251

DECISION

GOLDRIVER EXPLORATION LLC;
DON and LARRY JENKINS; J.T. LEE :
P.O. BOX 2880 : This decision affects those claims shown
PRESCOTT, AZ 86302-2880 : in the block below.

AMC393528 - 393529
PINION #1, PINION #2

MINING CLAIMS DECLARED FORFEIT

The mining claims listed above have been declared forfeit as of September 1, 2013, for failure to timely file the required maintenance fee payment or small miner's maintenance fee waiver (waiver).

Claimants are required to pay an annual non-refundable maintenance fee of \$140 per 20 acres, or submit a waiver, on or before September 1 of each year. (In accordance with 43 CFR 1822.14, because September 1, 2013, fell on a Sunday and Monday was a holiday, the payment was due the next business day, September 3, 2013.) These requirements were established by 30 U.S.C. 28f-l, as amended, and 43 Code of Federal Regulations (CFR) 3834 and 3835.

Our records do not show receipt of a maintenance fee payment or small miner waiver filed on or before the due date. Therefore, the claims listed above are forfeit.

This decision does not relieve you of the liability for reclamation of all areas disturbed by your activities on lands covered by the subject mining claim(s) and/or site(s). After you complete the reclamation, you must notify the authorized officer of the appropriate surface managing agency so that the authorized officer may conduct a final site inspection and determine whether you may be released from liability. If you fail to reclaim the land to the satisfaction of the authorized officer, the surface management agency may cite you for noncompliance under its surface management regulations.

For land administered by the Bureau of Land Management (BLM), if you fail to reclaim the land to the satisfaction of the authorized officer as required in 43 CFR Subpart 3809, BLM will issue an order of noncompliance under 43 CFR 3809.601(a). If you fail to comply with the non-compliance order, BLM may take further action under 43 CFR 3809.604. Failure to conduct reclamation is a prohibited act that may subject you to criminal penalties. See 43 CFR 3809.605(h) and 43 CFR 3809.700.

Appeal Procedures

This decision may be appealed to the Interior Board of Land Appeals, Office of the Secretary, in accordance with the regulations contained in 43 CFR, Part 4, and the enclosed Form 1842-1. If an appeal is taken, your notice of appeal must be filed in this office (at the above address) within 30 days from receipt of this decision. The appellant has the burden of showing that the decision appealed from is in error.

If you wish to file a petition pursuant to regulation 43 CFR 4.21 (58 FR 4939, January 19, 1993) for a stay of the effectiveness of this decision during the time that your appeal is being reviewed by the Board, the petition for a stay must accompany your notice of appeal. A petition for a stay is required to show sufficient justification based on the standards listed below. Copies of the notice of appeal and petition for a stay **must** also be submitted to each party named in this decision and to the Interior Board of Land Appeals and to the appropriate Office of the Solicitor (see 43 CFR 4.413) at the same time the original documents are filed with this office. If you request a stay, you have the burden of proof to demonstrate that a stay should be granted.

Standards for Obtaining a Stay

Except as otherwise provided by law or other pertinent regulation, a petition for a stay of a decision pending appeal shall show sufficient justification based on the following standards:

- (1) The relative harm to the parties if the stay is granted or denied,
- (2) The likelihood of the appellant's success on the merits,
- (3) The likelihood of immediate and irreparable harm if the stay is not granted, and
- (4) Whether the public interest favors granting the stay.

Please include your AMC serial number(s) on all correspondence. If additional information is required, please call Rod Ebert at 602-417-9397.



Rebecca Heick
Group Administrator
Lands and Minerals

Enclosures:
Appeal Form 1842-1
Claimant Listing

THIS ATTACHMENT INCLUDES THE NAMES AND ADDRESSES OF ALL CO-OWNERS OF THE MINING CLAIMS LISTED,
WHICH ARE DECLARED FORFEITED AND CLOSED

CLAIM NUMBER	LEAD FILE NUMBER	CLAIM NAME	CLAIMANT NAME	ADDRESS	CITY	STATE	ZIP
AMC393528 - 393529	AMC393521	PINION #1, PINION #2	GOLDTECH INC	2480 W CHARTEROAK DR	PRESCOTT	AZ	86305-7775
AMC393528 - 393529	AMC393521	PINION #1, PINION #2	MILLER BONNIE	PO BOX 10292	PRESCOTT	AZ	86304-0292
AMC393528 - 393529	AMC393521	PINION #1, PINION #2	GOLDRIVER EXPLORATION LLC; JENKINS DON, LARRY; LEE J T	PO BOX 2880	PRESCOTT	AZ	86302-2880



United States Department of the Interior



BUREAU OF LAND MANAGEMENT

Arizona State Office

One North Central Avenue, Suite 800

Phoenix, Arizona 85004-4427

www.blm.gov/az/

February 27, 2014

In Reply Refer To:
3800 (9310) RE
AMC393521

CERTIFIED MAIL - RETURN RECEIPT REQUESTED No. 7013 2250 0000 8721 8251

DECISION

GOLDRIVER EXPLORATION LLC;
DON and LARRY JENKINS; J.T. LEE :
P.O. BOX 2880 : This decision affects those claims shown
PRESCOTT, AZ 86302-2880 : in the block below.

AMC393528 - 393529
PINION #1, PINION #2

MINING CLAIMS DECLARED FORFEIT

The mining claims listed above have been declared forfeit as of September 1, 2013, for failure to timely file the required maintenance fee payment or small miner's maintenance fee waiver (waiver).

Claimants are required to pay an annual non-refundable maintenance fee of \$140 per 20 acres, or submit a waiver, on or before September 1 of each year. (In accordance with 43 CFR 1822.14, because September 1, 2013, fell on a Sunday and Monday was a holiday, the payment was due the next business day, September 3, 2013.) These requirements were established by 30 U.S.C. 28f-l, as amended, and 43 Code of Federal Regulations (CFR) 3834 and 3835.

Our records do not show receipt of a maintenance fee payment or small miner waiver filed on or before the due date. Therefore, the claims listed above are forfeit.

This decision does not relieve you of the liability for reclamation of all areas disturbed by your activities on lands covered by the subject mining claim(s) and/or site(s). After you complete the reclamation, you must notify the authorized officer of the appropriate surface managing agency so that the authorized officer may conduct a final site inspection and determine whether you may be released from liability. If you fail to reclaim the land to the satisfaction of the authorized officer, the surface management agency may cite you for noncompliance under its surface management regulations.

For land administered by the Bureau of Land Management (BLM), if you fail to reclaim the land to the satisfaction of the authorized officer as required in 43 CFR Subpart 3809, BLM will issue an order of noncompliance under 43 CFR 3809.601(a). If you fail to comply with the non-compliance order, BLM may take further action under 43 CFR 3809.604. Failure to conduct reclamation is a prohibited act that may subject you to criminal penalties. See 43 CFR 3809.605(h) and 43 CFR 3809.700.

Appeal Procedures

This decision may be appealed to the Interior Board of Land Appeals, Office of the Secretary, in accordance with the regulations contained in 43 CFR, Part 4, and the enclosed Form 1842-1. If an appeal is taken, your notice of appeal must be filed in this office (at the above address) within 30 days from receipt of this decision. The appellant has the burden of showing that the decision appealed from is in error.

If you wish to file a petition pursuant to regulation 43 CFR 4.21 (58 FR 4939, January 19, 1993) for a stay of the effectiveness of this decision during the time that your appeal is being reviewed by the Board, the petition for a stay must accompany your notice of appeal. A petition for a stay is required to show sufficient justification based on the standards listed below. Copies of the notice of appeal and petition for a stay **must** also be submitted to each party named in this decision and to the Interior Board of Land Appeals and to the appropriate Office of the Solicitor (see 43 CFR 4.413) at the same time the original documents are filed with this office. If you request a stay, you have the burden of proof to demonstrate that a stay should be granted.

Standards for Obtaining a Stay

Except as otherwise provided by law or other pertinent regulation, a petition for a stay of a decision pending appeal shall show sufficient justification based on the following standards:

- (1) The relative harm to the parties if the stay is granted or denied,
- (2) The likelihood of the appellant's success on the merits,
- (3) The likelihood of immediate and irreparable harm if the stay is not granted, and
- (4) Whether the public interest favors granting the stay.

Please include your AMC serial number(s) on all correspondence. If additional information is required, please call Rod Ebert at 602-417-9397.



Rebecca Heick
Group Administrator
Lands and Minerals

Enclosures:
Appeal Form 1842-1
Claimant Listing

THIS ATTACHMENT INCLUDES THE NAMES AND ADDRESSES OF ALL CO-OWNERS OF THE MINING CLAIMS LISTED,
WHICH ARE DECLARED FORFEITED AND CLOSED

CLAIM NUMBER	LEAD FILE NUMBER	CLAIM NAME	CLAIMANT NAME	ADDRESS	CITY	STATE	ZIP
AMC393528 - 393529	AMC393521	PINION #1, PINION #2	GOLDTECH INC	2480 W CHARTEROAK DR	PRESCOTT	AZ	86305-7775
AMC393528 - 393529	AMC393521	PINION #1, PINION #2	MILLER BONNIE	PO BOX 10292	PRESCOTT	AZ	86304-0292
AMC393528 - 393529	AMC393521	PINION #1, PINION #2	GOLDRIVER EXPLORATION LLC; JENKINS DON, LARRY; LEE J T	PO BOX 2880	PRESCOTT	AZ	86302-2880

PLACE STICKER AT TOP OF ENVELOPE TO THE RIGHT
OF THE RETURN ADDRESS, FOLD AT DOTTED LINE

SENDER: COMPLETE THIS SECTION

- Complete items 1, 2, and 3. Also complete item 4 if Restricted Delivery is desired.
- Print your name and address on the reverse so that we can return the card to you.
- Attach this card to the back of the mailpiece, or on the front if space permits.

1. Article Addressed to:

GOLDRIVER EXPLORATION LLC; DON and LARRY JENKINS; J.T. LEE

P.O. BOX 2880

PRESCOTT, AZ 86302-2880

9310/RE/AMC393521

SS #2
Line 54

COMPLETE THIS SECTION ON DELIVERY

A. Signature Agent
X Addressee

B. Received by (*Printed Name*) C. Date of Delivery

D. Is delivery address different from item 1? Yes
If YES, enter delivery address below: No

3. Service Type
 Certified Mail® Priority Mail Express™
 Registered Return Receipt for Merchandise
 Insured Mail Collect on Delivery

4. Restricted Delivery? (*Extra Fee*) Yes

2250 0000 8721 8251

c Return Receipt



86302288080

2/6

GOLDRIVER EXPLORATION LLC; DON
and LARRY JENKINS; J.T. LEE
P.O. BOX 2880
PRESCOTT, AZ 86302-2880

RECEIVED
BLM AZ STATE OFFICE
2014 MAR 31 P 2:59
AZONA
Not Deliverable As Addressed
Unable to Forward
Sufficient Address
Undelivered, Left No Address
Attempted - Refused
No Such Street
No Such Number
Vacant
No Mail Receptacle
Box Closed - No Order
Returned For Better Address
Postage Due

UNITED STATES
DEPARTMENT OF THE INTERIOR
Bureau of Land Management
Arizona State Office
1 North Central Avenue, Suite 800
Phoenix, Arizona 85004
Official Business
Penalty for Private Use, \$300

7013 2250 0000 8721 8251



CERTIFIED MAIL™

U.S. OFFICIAL MAIL
PENALTY FOR
PRIVATE USE \$300
FITNEY BOWES
\$06.69
02 1M
0004208279 MAR 04 2014
MAILED FROM ZIP CODE 85004



United States Department of the Interior



BUREAU OF LAND MANAGEMENT

Arizona State Office

One North Central Avenue, Suite 800

Phoenix, Arizona 85004-4427

www.blm.gov/az/

JAN 22 2014

In Reply Refer To:
3800 (9310) RE
AMC393521

CERTIFIED MAIL - RETURN RECEIPT REQUESTED No. 7013 0600 0001 7594 1242

DECISION

DON JENKINS,
GOLDRIVER EXPLORATION LLC,
LARRY JENKINS
P.O. BOX 2880
PRESCOTT, AZ. 86302-2880

:
:
:

This decision affects those claims shown
in the block below.

AMC393527
GOLD MESA #1

MINING CLAIM DECLARED FORFEIT

The mining claim listed above has been declared forfeit as of September 1, 2013, for failure to timely file the required maintenance fee payment or small miner's maintenance fee waiver (waiver).

Claimants are required to pay an annual non-refundable maintenance fee of \$140 per 20 acres, or submit a waiver, on or before September 1 of each year. (In accordance with 43 CFR 1822.14, because September 1, 2013, fell on a Sunday and Monday was a holiday, the payment was due the next business day, September 3, 2013.) These requirements were established by 30 U.S.C. 28f-1, as amended, and 43 Code of Federal Regulations (CFR) 3834 and 3835.

Our records show receipt of a maintenance fee payment; however the payment was insufficient to cover all of the claims listed. The claim AMC393527 was listed and paid for as an 80 acre claim. Bureau of Land Management (BLM) records show the claim to be 99.86 acres. The maintenance fee due for that claim was \$700 and the total due for all claims listed was \$4200. BLM received a total of only \$4060. Therefore, the payment was \$140 short and the claim listed above is declared forfeit.

This decision does not relieve you of the liability for reclamation of all areas disturbed by your activities on lands covered by the subject mining claim(s) and/or site(s). After you complete the reclamation, you must notify the authorized officer of the appropriate surface managing agency so that the authorized officer may conduct a final site inspection and determine whether you may be released from liability.

If you fail to reclaim the land to the satisfaction of the authorized officer, the surface management agency may cite you for noncompliance under its surface management regulations.

For land administered by the Bureau of Land Management (BLM), if you fail to reclaim the land to the satisfaction of the authorized officer as required in 43 CFR Subpart 3809, BLM will issue an order of noncompliance under 43 CFR 3809.601(a). If you fail to comply with the noncompliance order, BLM may take further action under 43 CFR 3809.604. Failure to conduct reclamation is a prohibited act that may subject you to criminal penalties. See 43 CFR 3809.605(h) and 43 CFR 3809.700.

Appeal Procedures

This decision may be appealed to the Interior Board of Land Appeals, Office of the Secretary, in accordance with the regulations contained in 43 CFR, Part 4, and the enclosed Form 1842-1. If an appeal is taken, your notice of appeal must be filed in this office (at the above address) within 30 days from receipt of this decision. The appellant has the burden of showing that the decision appealed from is in error.

If you wish to file a petition pursuant to regulation 43 CFR 4.21 (58 FR 4939, January 19, 1993) for a stay of the effectiveness of this decision during the time that your appeal is being reviewed by the Board, the petition for a stay must accompany your notice of appeal. A petition for a stay is required to show sufficient justification based on the standards listed below. Copies of the notice of appeal and petition for a stay **must** also be submitted to each party named in this decision and to the Interior Board of Land Appeals and to the appropriate Office of the Solicitor (see 43 CFR 4.413) at the same time the original documents are filed with this office. If you request a stay, you have the burden of proof to demonstrate that a stay should be granted.

Standards for Obtaining a Stay

Except as otherwise provided by law or other pertinent regulation, a petition for a stay of a decision pending appeal shall show sufficient justification based on the following standards:

- (1) The relative harm to the parties if the stay is granted or denied,
- (2) The likelihood of the appellant's success on the merits,
- (3) The likelihood of immediate and irreparable harm if the stay is not granted, and
- (4) Whether the public interest favors granting the stay.

Please include your AMC serial number(s) on all correspondence. If additional information is required, please call Rod Ebert, at 602-417-9397.



Rebecca Heick
Group Administrator
Lands and Minerals

Enclosure

SENDER: COMPLETE THIS SECTION

- Complete items 1, 2, and 3. Also complete item 4 if Restricted Delivery is desired.
- Print your name and address on the reverse so that we can return the card to you.
- Attach this card to the back of the mailpiece, or on the front if space permits.

1. Article Addressed to:

GOLDTECH INC.
2480 W. CHARTEROAK DR.
PRESCOTT, AZ 86305-7775

Adj931/RE/AMC393521

2. Article Number

(Transfer from service label)

7013 0600 0001 7594 1266

COMPLETE THIS SECTION ON DELIVERY

A. Signature

X

Alie Sordy Agent Addressee

B. Received by (Printed Name)

Alie Sordy

C. Date of Delivery

1-24-11

D. Is delivery address different from item 1? YesIf YES, enter delivery address below: No

PHOENIX, ARIZONA

3. Service Type

 Certified Mail Express Mail Registered Return Receipt for Merchandise Insured Mail C.O.D.

4. Restricted Delivery? (Extra Fee)

 Yes

UNITED STATES POSTAL SERVICE




First-Class Mail
Postage & Fees Paid
USPS
Permit No. G-10

- Sender: Please print your name, address, and ZIP+4 in this box •

U.S. DEPARTMENT OF THE INTERIOR
BUREAU OF LAND MANAGEMENT
ARIZONA STATE OFFICE
ONE NORTH CENTRAL AVENUE, SUITE 800
PHOENIX, AZ 85004-4427

1442700





United States Department of the Interior



BUREAU OF LAND MANAGEMENT
Arizona State Office
One North Central Avenue, Suite 800
Phoenix, Arizona 85004-4427
www.blm.gov/az/

JAN 22 2014

In Reply Refer To:
3800 (9310) RE
AMC393521

CERTIFIED MAIL - RETURN RECEIPT REQUESTED No. 7013 0600 0001 7594 1266

DECISION

GOLDTECH INC. :
2480 W. CHARTEROAK DR. : This decision affects those claims shown
PRESCOTT, AZ. 86305-7775 : in the block below.

AMC393527
GOLD MESA #1

MINING CLAIM DECLARED FORFEIT

The mining claim listed above has been declared forfeit as of September 1, 2013, for failure to timely file the required maintenance fee payment or small miner's maintenance fee waiver (waiver).

Claimants are required to pay an annual non-refundable maintenance fee of \$140 per 20 acres, or submit a waiver, on or before September 1 of each year. (In accordance with 43 CFR 1822.14, because September 1, 2013, fell on a Sunday and Monday was a holiday, the payment was due the next business day, September 3, 2013.) These requirements were established by 30 U.S.C. 28f-1, as amended, and 43 Code of Federal Regulations (CFR) 3834 and 3835.

Our records show receipt of a maintenance fee payment; however the payment was insufficient to cover all of the claims listed. The claim AMC393527 was listed and paid for as an 80 acre claim. Bureau of Land Management (BLM) records show the claim to be 99.86 acres. The maintenance fee due for that claim was \$700 and the total due for all claims listed was \$4200. BLM received a total of only \$4060. Therefore, the payment was \$140 short and the claim listed above is declared forfeit.

This decision does not relieve you of the liability for reclamation of all areas disturbed by your activities on lands covered by the subject mining claim(s) and/or site(s). After you complete the reclamation, you must notify the authorized officer of the appropriate surface managing agency so that the authorized officer may conduct a final site inspection and determine whether you may be released from liability.

If you fail to reclaim the land to the satisfaction of the authorized officer, the surface management agency may cite you for noncompliance under its surface management regulations.

For land administered by the Bureau of Land Management (BLM), if you fail to reclaim the land to the satisfaction of the authorized officer as required in 43 CFR Subpart 3809, BLM will issue an order of noncompliance under 43 CFR 3809.601(a). If you fail to comply with the noncompliance order, BLM may take further action under 43 CFR 3809.604. Failure to conduct reclamation is a prohibited act that may subject you to criminal penalties. See 43 CFR 3809.605(h) and 43 CFR 3809.700.

Appeal Procedures

This decision may be appealed to the Interior Board of Land Appeals, Office of the Secretary, in accordance with the regulations contained in 43 CFR, Part 4, and the enclosed Form 1842-1. If an appeal is taken, your notice of appeal must be filed in this office (at the above address) within 30 days from receipt of this decision. The appellant has the burden of showing that the decision appealed from is in error.

If you wish to file a petition pursuant to regulation 43 CFR 4.21 (58 FR 4939, January 19, 1993) for a stay of the effectiveness of this decision during the time that your appeal is being reviewed by the Board, the petition for a stay must accompany your notice of appeal. A petition for a stay is required to show sufficient justification based on the standards listed below. Copies of the notice of appeal and petition for a stay **must** also be submitted to each party named in this decision and to the Interior Board of Land Appeals and to the appropriate Office of the Solicitor (see 43 CFR 4.413) at the same time the original documents are filed with this office. If you request a stay, you have the burden of proof to demonstrate that a stay should be granted.

Standards for Obtaining a Stay

Except as otherwise provided by law or other pertinent regulation, a petition for a stay of a decision pending appeal shall show sufficient justification based on the following standards:

- (1) The relative harm to the parties if the stay is granted or denied,
- (2) The likelihood of the appellant's success on the merits,
- (3) The likelihood of immediate and irreparable harm if the stay is not granted, and
- (4) Whether the public interest favors granting the stay.

Please include your AMC serial number(s) on all correspondence. If additional information is required, please call Rod Ebert, at 602-417-9397.



Rebecca Heick
Group Administrator
Lands and Minerals

Enclosure



United States Department of the Interior



BUREAU OF LAND MANAGEMENT

Arizona State Office

One North Central Avenue, Suite 800

Phoenix, Arizona 85004-4427

www.blm.gov/az/

JAN 22 2014

In Reply Refer To:
3800 (9310) RE
AMC393521

CERTIFIED MAIL - RETURN RECEIPT REQUESTED No. 7013 0600 0001 7594 1242

DECISION

DON JENKINS,
GOLDRIVER EXPLORATION LLC,
LARRY JENKINS
P.O. BOX 2880
PRESCOTT, AZ. 86302-2880

:
:
:

This decision affects those claims shown
in the block below.

AMC393527
GOLD MESA #1

MINING CLAIM DECLARED FORFEIT

The mining claim listed above has been declared forfeit as of September 1, 2013, for failure to timely file the required maintenance fee payment or small miner's maintenance fee waiver (waiver).

Claimants are required to pay an annual non-refundable maintenance fee of \$140 per 20 acres, or submit a waiver, on or before September 1 of each year. (In accordance with 43 CFR 1822.14, because September 1, 2013, fell on a Sunday and Monday was a holiday, the payment was due the next business day, September 3, 2013.) These requirements were established by 30 U.S.C. 28f-1, as amended, and 43 Code of Federal Regulations (CFR) 3834 and 3835.

Our records show receipt of a maintenance fee payment; however the payment was insufficient to cover all of the claims listed. The claim AMC393527 was listed and paid for as an 80 acre claim. Bureau of Land Management (BLM) records show the claim to be 99.86 acres. The maintenance fee due for that claim was \$700 and the total due for all claims listed was \$4200. BLM received a total of only \$4060. Therefore, the payment was \$140 short and the claim listed above is declared forfeit.

This decision does not relieve you of the liability for reclamation of all areas disturbed by your activities on lands covered by the subject mining claim(s) and/or site(s). After you complete the reclamation, you must notify the authorized officer of the appropriate surface managing agency so that the authorized officer may conduct a final site inspection and determine whether you may be released from liability.

If you fail to reclaim the land to the satisfaction of the authorized officer, the surface management agency may cite you for noncompliance under its surface management regulations.

For land administered by the Bureau of Land Management (BLM), if you fail to reclaim the land to the satisfaction of the authorized officer as required in 43 CFR Subpart 3809, BLM will issue an order of noncompliance under 43 CFR 3809.601(a). If you fail to comply with the noncompliance order, BLM may take further action under 43 CFR 3809.604. Failure to conduct reclamation is a prohibited act that may subject you to criminal penalties. See 43 CFR 3809.605(h) and 43 CFR 3809.700.

Appeal Procedures

This decision may be appealed to the Interior Board of Land Appeals, Office of the Secretary, in accordance with the regulations contained in 43 CFR, Part 4, and the enclosed Form 1842-1. If an appeal is taken, your notice of appeal must be filed in this office (at the above address) within 30 days from receipt of this decision. The appellant has the burden of showing that the decision appealed from is in error.

If you wish to file a petition pursuant to regulation 43 CFR 4.21 (58 FR 4939, January 19, 1993) for a stay of the effectiveness of this decision during the time that your appeal is being reviewed by the Board, the petition for a stay must accompany your notice of appeal. A petition for a stay is required to show sufficient justification based on the standards listed below. Copies of the notice of appeal and petition for a stay **must** also be submitted to each party named in this decision and to the Interior Board of Land Appeals and to the appropriate Office of the Solicitor (see 43 CFR 4.413) at the same time the original documents are filed with this office. If you request a stay, you have the burden of proof to demonstrate that a stay should be granted.

Standards for Obtaining a Stay

Except as otherwise provided by law or other pertinent regulation, a petition for a stay of a decision pending appeal shall show sufficient justification based on the following standards:

- (1) The relative harm to the parties if the stay is granted or denied,
- (2) The likelihood of the appellant's success on the merits,
- (3) The likelihood of immediate and irreparable harm if the stay is not granted, and
- (4) Whether the public interest favors granting the stay.

Please include your AMC serial number(s) on all correspondence. If additional information is required, please call Rod Ebert, at 602-417-9397.



Rebecca Heick
Group Administrator
Lands and Minerals

Enclosure



United States Department of the Interior



BUREAU OF LAND MANAGEMENT

Arizona State Office

One North Central Avenue, Suite 800

Phoenix, Arizona 85004-4427

www.blm.gov/az/

JAN 22 2014

In Reply Refer To:
3800 (9310) RE
AMC393521

CERTIFIED MAIL - RETURN RECEIPT REQUESTED No. 7013 0600 0001 7594 1259

DECISION

BONNIE MILLER	:	
P.O. BOX 10292	:	This decision affects those claims shown
PRESCOTT, AZ. 86304-0292	:	in the block below.

AMC393527
GOLD MESA #1

MINING CLAIM DECLARED FORFEIT

The mining claim listed above has been declared forfeit as of September 1, 2013, for failure to timely file the required maintenance fee payment or small miner's maintenance fee waiver (waiver).

Claimants are required to pay an annual non-refundable maintenance fee of \$140 per 20 acres, or submit a waiver, on or before September 1 of each year. (In accordance with 43 CFR 1822.14, because September 1, 2013, fell on a Sunday and Monday was a holiday, the payment was due the next business day, September 3, 2013.) These requirements were established by 30 U.S.C. 28f-1, as amended, and 43 Code of Federal Regulations (CFR) 3834 and 3835.

Our records show receipt of a maintenance fee payment; however the payment was insufficient to cover all of the claims listed. The claim AMC393527 was listed and paid for as an 80 acre claim. Bureau of Land Management (BLM) records show the claim to be 99.86 acres. The maintenance fee due for that claim was \$700 and the total due for all claims listed was \$4200. BLM received a total of only \$4060. Therefore, the payment was \$140 short and the claim listed above is declared forfeit.

This decision does not relieve you of the liability for reclamation of all areas disturbed by your activities on lands covered by the subject mining claim(s) and/or site(s). After you complete the reclamation, you must notify the authorized officer of the appropriate surface managing agency so that the authorized officer may conduct a final site inspection and determine whether you may be released from liability.

If you fail to reclaim the land to the satisfaction of the authorized officer, the surface management agency may cite you for noncompliance under its surface management regulations.

For land administered by the Bureau of Land Management (BLM), if you fail to reclaim the land to the satisfaction of the authorized officer as required in 43 CFR Subpart 3809, BLM will issue an order of noncompliance under 43 CFR 3809.601(a). If you fail to comply with the noncompliance order, BLM may take further action under 43 CFR 3809.604. Failure to conduct reclamation is a prohibited act that may subject you to criminal penalties. See 43 CFR 3809.605(h) and 43 CFR 3809.700.

Appeal Procedures

This decision may be appealed to the Interior Board of Land Appeals, Office of the Secretary, in accordance with the regulations contained in 43 CFR, Part 4, and the enclosed Form 1842-1. If an appeal is taken, your notice of appeal must be filed in this office (at the above address) within 30 days from receipt of this decision. The appellant has the burden of showing that the decision appealed from is in error.

If you wish to file a petition pursuant to regulation 43 CFR 4.21 (58 FR 4939, January 19, 1993) for a stay of the effectiveness of this decision during the time that your appeal is being reviewed by the Board, the petition for a stay must accompany your notice of appeal. A petition for a stay is required to show sufficient justification based on the standards listed below. Copies of the notice of appeal and petition for a stay **must** also be submitted to each party named in this decision and to the Interior Board of Land Appeals and to the appropriate Office of the Solicitor (see 43 CFR 4.413) at the same time the original documents are filed with this office. If you request a stay, you have the burden of proof to demonstrate that a stay should be granted.

Standards for Obtaining a Stay

Except as otherwise provided by law or other pertinent regulation, a petition for a stay of a decision pending appeal shall show sufficient justification based on the following standards:

- (1) The relative harm to the parties if the stay is granted or denied,
- (2) The likelihood of the appellant's success on the merits,
- (3) The likelihood of immediate and irreparable harm if the stay is not granted, and
- (4) Whether the public interest favors granting the stay.

Please include your AMC serial number(s) on all correspondence. If additional information is required, please call Rod Ebert, at 602-417-9397.



Rebecca Heick
Group Administrator
Lands and Minerals

Enclosure



United States Department of the Interior

BUREAU OF LAND MANAGEMENT

Arizona State Office

One North Central Avenue, Suite 800

Phoenix, Arizona 85004-4427

www.blm.gov/az/

JAN 22 2014



In Reply Refer To:
3800 (9310) RE
AMC393521

CERTIFIED MAIL - RETURN RECEIPT REQUESTED No. 7013 0600 0001 7594 1259

DECISION

BONNIE MILLER :
P.O. BOX 10292 : This decision affects those claims shown
PRESCOTT, AZ. 86304-0292 : in the block below.

AMC393527
GOLD MESA #1

MINING CLAIM DECLARED FORFEIT

The mining claim listed above has been declared forfeit as of September 1, 2013, for failure to timely file the required maintenance fee payment or small miner's maintenance fee waiver (waiver).

Claimants are required to pay an annual non-refundable maintenance fee of \$140 per 20 acres, or submit a waiver, on or before September 1 of each year. (In accordance with 43 CFR 1822.14, because September 1, 2013, fell on a Sunday and Monday was a holiday, the payment was due the next business day, September 3, 2013.) These requirements were established by 30 U.S.C. 28f-1, as amended, and 43 Code of Federal Regulations (CFR) 3834 and 3835.

Our records show receipt of a maintenance fee payment; however the payment was insufficient to cover all of the claims listed. The claim AMC393527 was listed and paid for as an 80 acre claim. Bureau of Land Management (BLM) records show the claim to be 99.86 acres. The maintenance fee due for that claim was \$700 and the total due for all claims listed was \$4200. BLM received a total of only \$4060. Therefore, the payment was \$140 short and the claim listed above is declared forfeit.

This decision does not relieve you of the liability for reclamation of all areas disturbed by your activities on lands covered by the subject mining claim(s) and/or site(s). After you complete the reclamation, you must notify the authorized officer of the appropriate surface managing agency so that the authorized officer may conduct a final site inspection and determine whether you may be released from liability.

If you fail to reclaim the land to the satisfaction of the authorized officer, the surface management agency may cite you for noncompliance under its surface management regulations.

For land administered by the Bureau of Land Management (BLM), if you fail to reclaim the land to the satisfaction of the authorized officer as required in 43 CFR Subpart 3809, BLM will issue an order of noncompliance under 43 CFR 3809.601(a). If you fail to comply with the noncompliance order, BLM may take further action under 43 CFR 3809.604. Failure to conduct reclamation is a prohibited act that may subject you to criminal penalties. See 43 CFR 3809.605(h) and 43 CFR 3809.700.

Appeal Procedures

This decision may be appealed to the Interior Board of Land Appeals, Office of the Secretary, in accordance with the regulations contained in 43 CFR, Part 4, and the enclosed Form 1842-1. If an appeal is taken, your notice of appeal must be filed in this office (at the above address) within 30 days from receipt of this decision. The appellant has the burden of showing that the decision appealed from is in error.

If you wish to file a petition pursuant to regulation 43 CFR 4.21 (58 FR 4939, January 19, 1993) for a stay of the effectiveness of this decision during the time that your appeal is being reviewed by the Board, the petition for a stay must accompany your notice of appeal. A petition for a stay is required to show sufficient justification based on the standards listed below. Copies of the notice of appeal and petition for a stay **must** also be submitted to each party named in this decision and to the Interior Board of Land Appeals and to the appropriate Office of the Solicitor (see 43 CFR 4.413) at the same time the original documents are filed with this office. If you request a stay, you have the burden of proof to demonstrate that a stay should be granted.

Standards for Obtaining a Stay

Except as otherwise provided by law or other pertinent regulation, a petition for a stay of a decision pending appeal shall show sufficient justification based on the following standards:

- (1) The relative harm to the parties if the stay is granted or denied,
- (2) The likelihood of the appellant's success on the merits,
- (3) The likelihood of immediate and irreparable harm if the stay is not granted, and
- (4) Whether the public interest favors granting the stay.

Please include your AMC serial number(s) on all correspondence. If additional information is required, please call Rod Ebert, at 602-417-9397.



Rebecca Heick
Group Administrator
Lands and Minerals

Enclosure

SENDER: COMPLETE THIS SECTION

- Complete items 1, 2, and 3. Also complete item 4 if Restricted Delivery is desired.
- Print your name and address on the reverse so that we can return the card to you.
- Attach this card to the back of the mailpiece or on the front if space permits.

1. Article Addressed to:

GOLCTECH INC
 P.O. BOX 3880
 PRESCOTT, ARIZONA 86302
 AZ931 TS AMC393521

2. Article
(Trans)**COMPLETE THIS SECTION ON DELIVERY**

A. Signature

X

Don Jenkins

-
- Agent
-
-
- Addressee

B. Received by (Printed Name)

Don Jenkins

C. Date of Delivery


D. Is delivery address different from item 1? YesIf YES, enter delivery address below: No

*P.O. Box 2880
 Prescott, AZ 86302*

3. Service Type

-
- Certified Mail
-
- Express Mail
-
-
- Registered
-
- Return Receipt for Merchandise
-
-
- Insured Mail
-
- C.O.D.

4. Restricted Delivery? (Extra Fee)

 Yes


UNITED STATES POSTAL SERVICE



First-Class Mail
Postage & Fees Paid
USPS
Permit No. G-10

- Sender: Please print your name, address, and ZIP+4 in this box •

**U.S. DEPARTMENT OF THE INTERIOR
BUREAU OF LAND MANAGEMENT
ARIZONA STATE OFFICE
ONE NORTH CENTRAL AVENUE, SUITE 800
PHOENIX, AZ 85004-4427**



July 12, 2010

In Reply Refer To:
3800 (9310) TS
AMC393521

CERTIFIED MAIL - RETURN RECEIPT REQUESTED No. 7010 0780 0001 4667 5204

DECISION

GOLCTECH INC	:	This Decision Affects Those Claims
P.O. BOX 3880	:	Shown in the Block Below.
PRESCOTT, ARIZONA 86302	:	

AMC393525,AMC393526
CASTLE SPRINGS LODE #5, #6

Mining Claim(s) Declared Null and Void Ab Initio

Pursuant to Title 43 Code of Federal Regulations (CFR) 3832.1, this office received your notice(s) of location for recording mining claims. In accordance with 43 CFR 3833.91, the claim(s) listed above is/are hereby declared null and void ab initio for the reason indicated below. A copy of the Master Title Plat is enclosed for your convenience, if applicable.

The claims are located on land that is owned by the State of Arizona and therefore not open to location. The Federal Government does not administer the surface or subsurface estate.

This decision does not relieve you of the liability for reclamation of all areas disturbed by your activities on land encompassed by your mining claim(s) and/or site(s). After you complete the reclamation, you must notify the authorized officer of the appropriate surface managing agency so that the authorized officer may conduct a final site inspection and determine whether you may be released from liability. If you fail to reclaim the land to the satisfaction of the authorized officer, the surface management agency may cite you for noncompliance under its surface management regulations.

8/23/2010 TS
ENTERED INTO COMPUTER

For land administered by the BLM, if you fail to reclaim the land to the satisfaction of the authorized officer as required in 43 CFR Subpart 3809, the BLM will issue an order of noncompliance under 43 CFR 3809.601(a). If you fail to comply with the noncompliance order, the BLM may take further action under 43 CFR 3809.604. Failure to conduct reclamation is a prohibited act that may subject you to criminal penalties. See 43 CFR 3809.605(h) and 43 CFR 3809.700. If your occupancy has been terminated and you fail to remove structures, material, and equipment, and any personal property in accordance with the regulations in 43 CFR 3715.5-1, the BLM may dispose of the property. In accordance with 43 CFR 3715.5-2, you will remain liable for the costs the BLM incurs in removing and disposing of the property.

This decision may be appealed to the Interior Board of Land Appeals, Office of the Secretary, in accordance with the regulations contained in 43 CFR, Part 4 and the enclosed Form 1842-1. If an appeal is taken, your notice of appeal must be filed in this office (at the above address) within 30 days from receipt of this decision. The appellant has the burden of showing that the decision appealed from is in error.

If you wish to file a petition pursuant to regulation 43 CFR 4.21 (58 FR 4939, January 19, 1993), for a stay of the effectiveness of this decision during the time that your appeal is being reviewed by the Board, the petition for a stay must accompany your notice of appeal. A petition for a stay is required to show sufficient justification based on the standards listed below. Copies of the notice of appeal and petition for a stay must also be submitted to each party named in this decision and to the Interior Board of Land Appeals and to the appropriate Office of the Solicitor (see 43 CFR 4.413) at the same time the original documents are filed with this office. If you request a stay, you have the burden of proof to demonstrate that a stay should be granted.

Standards for Obtaining a Stay

Except as otherwise provided by law or other pertinent regulation, a petition for a stay of a decision pending appeal shall show sufficient justification based on the following standards:

- (1) The relative harm to the parties if the stay is granted or denied,
- (2) The likelihood of the appellant's success on the merits,
- (3) The likelihood of immediate and irreparable harm if the stay is not granted, and
- (4) Whether the public interest favors granting the stay.

If additional information is required, please contact TONY SMITH @ 602-417-9355. Please include your AMC serial number(s) on all correspondence.

Stephen K. Hansen
Group Administrator
Renewable and Mineral Resources

Enclosures

TSmith:lm:071210

NOTICE!!

These documents have been scanned!

Do not place un-scanned documents beneath this notice!

Do not remove this notice from this file!

GPO Jacket No. 560-102
Print Order 61540
Rise Business Services, LLC
Job=AZ15 5/23/2019



Box Number= AZ15080



Claim Begin-End: AMC393521-AMC393530

3 Transfers



AZ15080-1

AMC393521-AMC394062

**NO
DOCUMENTS
FOUND**

NO DOCUMENTS FOUND
NO DOCUMENTS FOUND

NOTICE!!

These documents have been scanned!

Do not place un-scanned documents beneath this notice!

Do not remove this notice from this file!

GPO Jacket No. 560-102
Print Order 61540
Rise Business Services, LLC
Job=AZ15 5/23/2019



Box Number= AZ15080



Claim Begin-End: AMC393521-AMC393530

4 Annual Filings



AZ15080-1

AMC393521-AMC394062

DEPARTMENT OF THE INTERIOR
BUREAU OF LAND MANAGEMENT
MINING CLAIMS

Run Date/Time: 9/11/2018

MC Maintenance Fees Paid Through the BLM Pay Portal
(by Date Paid)

Page 618 Of 723

CBS Receipt: 4252398

Printed For Lead File # AMC393521

Agency Tracking ID: 1535725023

Assessment Year: 2019

Paid On: 8/31/2018

Number of BLM Serial Nr: 4

Total Amount Paid: \$620.00

Claim Name	BLM Serial No	Lead File No	Amount Paid
CASTLE SPRINGS #1	AMC393521	AMC393521	\$155.00
CASTLE SPRINGS #2	AMC393522	AMC393521	\$155.00
CASTLE SPRINGS #3	AMC393523	AMC393521	\$155.00
CASTLE SPRINGS #4	AMC393524	AMC393521	\$155.00

United States Department of the Interior

Bureau of Land Management
 BUSINESS & SUPPORT SVCS DIV
 ONE N CENTRAL AVE SUITE 800
 PHOENIX, AZ 85004 -4427
 Phone: 602-417-9200

Receipt

No: 4252398

Transaction #: 4367916	
Date of Transaction: 08/31/2018	
CUSTOMER:	
DONALD L. JENKINS P.O. BOX 99 SKULL VALLEY, AZ 86338 US	

LINE #	QTY	DESCRIPTION	REMARKS	UNIT PRICE	TOTAL
1	1.00	LOCATABLE MINERALS / MINING CLAIMS-NOT NEW-UNADJUD, ONE AUTH NO. ONLY / MINING CLAIM MONEY RECEIVED CASES: AMC393521/\$620.00		- n/a -	620.00
TOTAL:					\$620.00

PAYMENT INFORMATION				
NOTE: Items will appear on credit card statement as "BLM O Mining Claim".				
1	AMOUNT:	620.00	POSTMARKED:	N/A
	TYPE:	CREDIT CARD	RECEIVED:	08/31/2018
	NAME:	DONALD L. JENKINS P.O. BOX 99 SKULL VALLEY AZ 86338 US		
	CARD NO:	XXXXXXXXXXXX6920	AUTH CODE:	03442G
	NAME ON CARD:	DONALD L. JENKINS		
	SIGNATURE:			

REMARKS

This receipt was generated by the automated BLM Collections and Billing System and is a paper representation of a portion of the official electronic record contained therein.

399062
393521

GoldTech Engineering Co-----P.O. Box 2880-----Prescott, Arizona 86302

356044

TO: Bureau of Land Management
Arizona State Office
One North Central Avenue
Phoenix, Arizona 85004-2203

August 29, 2017 316159

I am submitting the Annual Maintenance Fees for the following mining claims that are located in the State of Arizona. I have enclosed a check covering the indicated fee of \$155/claim for lode claims and \$155/20 acres for placer claims.

RECEIVED
BLM AZ STATE OFFICE
2017 SEP 21 P 3:14
PHOENIX, ARIZONA

<u>Name of Claim</u>	<u>AMC Number</u>	
Greyhound #1 thru #9	399064 thru 399072 - 9	(9 claims)
Castle Springs #1 thru #4	393521 thru 393524 - 4	(4 claims)
Gold Dike #1 thru Gold Dike #2	399062 thru 399063 - 2	(2 claims)
Phau Springs #1	399075 - 1	(1 claim)
Congress #1	356044 - 1	(40 acres)
Congress #3	316159 - 1	(20 acres)
Congress #4	316160 - 1	(20 acres)

I have enclosed our check in the amount of to cover the fee for 16 lode claims and 80 acres (4 claim equivalent) of placer claims for \$3100.00

Thanks

Don L. Jenkins
GoldTech Engineering Co.

(928) 713-7298

Email: djraremetals@msn.com

39971354

ENTERED
SEP 07 2017
BY: Rtm

pd ck # 1258
\$3,100.00



This envelope is made from post-consumer waste. Please recycle - again.

PRIORITY[®] ★ MAIL ★

-  DATE OF DELIVERY SPECIFIED*
-  USPS TRACKING™ INCLUDED*
-  INSURANCE INCLUDED*
-  PICKUP AVAILABLE
* Domestic only

WHEN USED INTERNATIONALLY,
A CUSTOMS DECLARATION
LABEL MAY BE REQUIRED.



USPS TRACKING #



9114 9999 4423 8732 0615 57

Label 400, Jan. 2013
7860-16-000-7648

4F July 2013
: 12.5 x 9.5

PRIORITY[®] ★ MAIL ★

FROM:

Don Jenkins
P.O. Box 99
Skull Valley, AZ 86335

TO: BLM
AZ State Office
Oro North Central Ave
Phoenix, AZ 85004-3203



VISIT US AT USPS.COM[®]
ORDER FREE SUPPLIES ONLINE

Label 228, March 2016

FOR DOMESTIC AND INTERNATIONAL USE

VISIT US AT USPS.COM[®]
ORDER FREE SUPPLIES ONLINE



This packaging is the property of the U.S. Postal Service and is provided solely for use in accordance with the terms of the license. This packaging is not for resale. EPI4F © U.S. Postal Service, July 2013. All rights reserved. Misuse may be a violation of federal law.

* Domestic only. * For international shipments, the maximum weight is 4 lbs.



RECEIVED
BLM AZ STATE OFFICE

2017 SEP 1 - 3 14

PHOENIX, ARIZONA

PHOENIX, ARIZONA

EP14F July 2013
OD: 12.5 x 9.5

PS00001000014



FLAT RATE ENVELOPE
ONE RATE * ANY WEIGHT*

PRIORITY
* MAIL *



**United States Department of the Interior
Bureau of Land Management**

DIV OF LANDS, MINRLS & ENERGY
ONE N CENTRAL AVE
PHOENIX, AZ 85004 -4427
Phone: 602-417-9200

Receipt

No: 3971354

Transaction #: 4081286	
Date of Transaction: 09/05/2017	
CUSTOMER:	
DON JENKINS PO BOX 99 SKULL VALLEY, AZ 86338-0099 US	

LINE #	QTY	DESCRIPTION	REMARKS	UNIT PRICE	TOTAL
1	1.00	LOCATABLE MINERALS / MINING CLAIMS- NOT NEW-UNADJUD, ONE AUTH NO. ONLY / MINING CLAIM MONEY RECEIVED CASES: AMC399064/\$3100.00	MAINT 2018/19	- n/a -	3100.00
TOTAL:					\$3,100.00

PAYMENT INFORMATION					
1	AMOUNT:	3100.00	POSTMARKED:	08/31/2017	
	TYPE:	CHECK	RECEIVED:	09/01/2017	
	CHECK NO:	1258			
	NAME:	JENKINS, DONALD L BOX 2880 PRESCOTT AZ 86302 US			

REMARKS

This receipt was generated by the automated BLM Collections and Billing System and is a paper representation of a portion of the official electronic record contained therein.

399062
393521

GoldTech Engineering Co-----P.O. Box 2880-----Prescott, Arizona 86302

356044

316159

TO: Bureau of Land Management
Arizona State Office
One North Central Avenue
Phoenix, Arizona 85004-2203

August 29, 2016

I am submitting the 2017 Annual Maintenance Fees for the following mining claims that are located in the State of Arizona. I have enclosed a check covering the indicated fee of \$155/claim for lode claims and \$155/20 acres for placer claims.

<u>Name of Claim</u>	<u>AMC Number</u>	
Greyhound #1 thru #9	399064 thru 399072	(9 claims)
Castle Springs #1 thru #4	393521 thru 393524	(4 claims)
Gold Dike #1 thru Gold Dike #2	399062 thru 399063	(2 claims)
Phau Springs #1	399075	(1 claim)
Congress #1	356044	(40 acres)
Congress #3	316159	(20 acres)
Congress #4	316160	(20 acres)

I have enclosed our check in the amount of to cover the fee for 16 lode claims and 80 acres (4 claim equivalent) of placer claims for \$3100.00

Thanks

Don L. Jenkins
GoldTech Engineering Co.

(928) 713-7298
Email: djraremetals@msn.com

RECEIVED
BLM AZ STATE OFFICE
2016 SEP - 1 P 3:03
PHOENIX, ARIZONA

We voluntarily relinquish Gold Dike #3 thru #4 (405342-405345) and Phau Springs #3 (400483), and Spruce Canyon #1 (356044)

SEP 06 2016

Rutan

RECEIPT # 3650753

GoldTech Eng Co.
P.O. Box 2880
Prescott, AZ 86302

RECEIVED
BLM AZ STATE OFFI

2016 SEP -1 P 3:02

PHOENIX, ARIZONA

Bureau of Land Management
Arizona State Office
One North Central Ave.
Phoenix, AZ 85004-2203

PRIORITY®
★ MAIL ★

FLAT RATE ENVELOPE
ONE RATE ★ ANY WEIGHT*

PRESS FIRMLY TO SEAL

PRIORITY®
★ MAIL ★

-  DATE OF DELIVERY SPECIFIED*
-  USPS TRACKING™ INCLUDED*
-  INSURANCE INCLUDED*
-  PICKUP AVAILABLE

* Domestic only

VISIT US AT USPS.COM
ORDER FREE SUPPLIES ONLINE

RECEIVED
BLM AZ STATE OFFICE
2016 SEP -1 P 3:02
PHOENIX, ARIZONA



* Domestic only.

PRESS FIRMLY TO SEAL



EP14H July 2013
OD: 10 x 5



9505 5128 5494 6244 0416 42



United States Department of the Interior
Bureau of Land Management
 DIV OF LANDS, MINRLS & ENERGY
 ONE N CENTRAL AVE
 PHOENIX, AZ 85004 -4427
 Phone: 602-417-9200

Receipt

No: 3650753

Transaction #: 3754776	
Date of Transaction: 09/02/2016	
CUSTOMER:	
GOLDTECH INC PO BOX 2880 PRESCOTT, AZ 86302-2880 US	

LINE #	QTY	DESCRIPTION	REMARKS	UNIT PRICE	TOTAL
1	1.00	LOCATABLE MINERALS / MINING CLAIMS- NOT NEW-UNADJUD, ONE AUTH NO. ONLY / MINING CLAIM MONEY RECEIVED CASES: AMC399064/\$3100.00	MAINT FEE 2017 -16	- n/a -	3100.00
TOTAL:					\$3,100.00

PAYMENT INFORMATION					
1	AMOUNT:	3100.00	POSTMARKED:	08/31/2016	
	TYPE:	CHECK	RECEIVED:	09/01/2016	
	CHECK NO:	1041			
	NAME:	GOLDTECH MINES INTERNATIONAL CORP PO BOX 2880 PRESCOTT AZ 86302-2880 US			

REMARKS

This receipt was generated by the automated BLM Collections and Billing System and is a paper representation of a portion of the official electronic record contained therein.

GoldRiver Exploration LLC-----P.O. Box 2880-----Prescott, Arizona 86302

356044
316159
389108
399062
393521

TO: Bureau of Land Management
Arizona State Office
One North Central Avenue
Phoenix, Arizona 85004-2203

August 17, 2015

405342
400482

I am submitting the 2016 Annual Maintenance Fees for the following mining claims that are located in the State of Arizona. I have enclosed a check covering the indicated fee of \$155/claim or \$155/20 acres for association placer claims.....as calculated below.

<u>Name of Claim</u>	<u>AMC Number</u>	
Congress #1	356044 -	40 acres
Congress #3	316159 -	20 acres
Congress #4	326160 - 316160 -	20 acres
Spruce Canyon #1	356044 - 389108	120 acres
Greyhound #1 thru #9	399064 thru 399072 -	9 claims
Castle Springs #1 thru #4	393521 thru 393524 -	4 claims
Gold Dike #1	399062 -	1 claim
Gold Dike #2	399063 -	1 claim
Gold Dike #3	405342 -	1 claim
Gold Dike #4	405343	1 claim
Gold Dike #5	405344	1 claim
Gold Dike #6	405345 ✓	1 claim
Phau Springs #1	399075 -	1 claim
Phau Springs #3	400483 -	1 claim

RECEIPT # 3374943

Relinquish AMC #s: 367385, 427730, 427731

ENTERED
AUG 20 2015
BY: Ran

~~ENTERED
AUG 20 2015
BY: Ran~~

BLM RECEIVED
OFFICE
2015 AUG 21 P 2:47
PHOENIX, ARIZONA

NOTIFIED OF INCORRECT AMC # BY MAIL 10CT15. RR

The calculation for the 2016 Annual Maintenance fees is as follows:

200 acres/20 acres (placer claims) = 10 x \$155 per 20 acres = \$1550.00
21 claims x \$155 per 20 acre claim = \$3255.00

TOTAL: \$1550 + \$3255.00 = \$4805.00

Thanks

Don L. Jenkins
GoldRiver Exploration LLC..

(928) 713-7298
Email: djraremetals@msn.com

RECEIVED
BLM A
2015 AUG 21 P 2:47
PHOENIX, ARIZONA

United States Department of the Interior
Bureau of Land Management
 LANDS/RECREATION & PLANNING
 ONE N CENTRAL AVE
 PHOENIX, AZ 85004 -2203
 Phone: 602-417-9200

Receipt

No: 3374943

Transaction #: 3473159	
Date of Transaction: 08/24/2015	
CUSTOMER:	
GOLDRIVER EXPLORATION LLC PO BOX 2880 PRESCOTT, AZ 86302-2880 US	

LINE #	QTY	DESCRIPTION	REMARKS	UNIT PRICE	TOTAL
1	1.00	LOCATABLE MINERALS / MINING CLAIMS-NOT NEW-UNADJUD, ONE AUTH NO. ONLY / MINING CLAIM MONEY RECEIVED CASES: AMC356044/\$4805.00	MAINT FEE PYMNT - 21 2016	- n/a -	4805.00
TOTAL:					\$4,805.00

PAYMENT INFORMATION			
1	AMOUNT:	4805.00	POSTMARKED: 08/20/2015
	TYPE:	CHECK	RECEIVED: 08/21/2015
	CHECK NO:	1032	
	NAME:	GOLDRIVER EXPLORATION INTERNATIONAL LLC PO BOX 2880 PRESCOTT AZ 86302-2880 US	

REMARKS

This receipt was generated by the automated BLM Collections and Billing System and is a paper representation of a portion of the official electronic record contained therein.

BY: *R. W. [Signature]*

~~RECEIVED~~
R. W. [Signature]

PRESS FIRMLY TO SEAL

Expected Delivery Day: 08/21/15

USPS TRACKING NUMBER



9505 5111 4107 5232 3896 81

- DATE OF DELIVERY SPECIFIED*
 - USPS TRACKING™ INCLUDED*
 - INSURANCE INCLUDED*
 - PICKUP AVAILABLE
- * Domestic only

WHEN USED INTERNATIONALLY,
A CUSTOMS DECLARATION
LABEL MAY BE REQUIRED.

RECEIVED
BLM AZ STATE OFFICE
2015 AUG 21 P 2:07
PHOENIX, ARIZONA



PS00001000014

EP14F July 2013
OD: 12.5 x 9.5

PRESS FIRMLY TO SEAL



1021



85004

U.S. POSTAGE
PAID
PRESCOTT, AZ
86301
AUG 20, 15
AMOUNT
\$5.75
00114107-03

FROM: *Don Jenkins*
P.O. Box 2880
Prescott, AZ 86302

TO:

Bureau of Land Management
AZ- State Office
One North Central Ave.
Phoenix, Arizona 85004-2263

VISIT US AT USPS.COM®
ORDER FREE SUPPLIES ONLINE



This packaging is the property of the U.S. Postal Service® and is provided solely for use in sending Priority Mail® shipments. Misuse may be a violation of Federal law. This packaging is not for resale. EPT4F © U.S. Postal Service; July 2013; All rights reserved.

This envelope is made from post-consumer waste. Please recycle - again.

GoldRiver Exploration LLC-----P.O. Box 2880-----Prescott, Arizona 86302

356044
316159
389108
367384
427730
393521

TO: Bureau of Land Management
Arizona State Office
One North Central Avenue - Ste 900
Phoenix, Arizona 85004-2203

August 29, 2014 399062
405342
400482

I am submitting the 2015 Annual Maintenance Fees for the following mining claims that are located in the State of Arizona. I have enclosed a check covering the indicated fee of \$155/claim or \$155/20 acres for association placer claims..... calculated below.

NO. OF CLAIMS 29
AMOUNT \$6266.50
RECEIPT NO. 31255
INIT. A/A

Name of Claim	AMC Number	INIT.	** BLM-ASO**
Congress #1	356044 ✓		40 acres
Congress #3	316159 ✓		20 acres
Congress #4	326160 ✓		20 acres
Spruce Canyon #1	356044 ✓		120 acres
Spruce Canyon #2	367385 ✓		90 acres
Gold Mesa	427730 ✓		40 acres
Gold Mesa Extension	427731 ✓		40 acres
Greyhound #1 thru #9	399064 thru 399072 ✓		9 claims
Castle Springs #1 thru #4	393521 thru 393524 ✓		4 claims
Gold Dike #1	399062 ✓		1 claim
Gold Dike #2	399063 ✓		1 claim
Gold Dike #3	405342 ✓		1 claim
Gold Dike #4	405343 ✓		1 claim
Gold Dike #5	405344 ✓		1 claim
Gold Dike #6	405345 ✓		1 claim
Phau Springs #1	399072 399075 ✓		1 claim
Phau Springs #3	400483 ✓		1 claim
Phau Springs #4	405346 ✓		1 claim

USED THE WRONG AMC #
SHOULD BE 316160

WRONG #, SHOULD BE
389108

RECEIVED
BLM AZ STATE OFFICE
2014 SEP - 3 P 1:31
TIMELY FILED

(relinquish Thunderbird, AMC #393530) and Spruce Canyon #3, AMC #367386)
(relinquish Greyhound #10 & #11, AMC's 399073 & 399074)

Insufficient fees. Assoc placer fees calculated incorrectly. Should have been \$2945, short \$88.50 close 1 claim
9/11/14 AT
AMC 405346 AT


(relinquish Castle Springs #5 thru #8, AMC #'s 415605-415608)
(relinquish Phau Springs #2, AMC #400482, Phau Springs #5 & #6, AMC #'s 405437 & 405438)
ENTERED OCT 09 2014 ^{AC 311} ^{405347 405348} ^{9/11/14 AT}

The calculation for the 2015 Annual Maintenance fees is as follows:

370 acres/20 acres (placer claims) = 18.5 x \$155 per 20 acres = \$2867.50
22 claims x \$155 per 20 acre claim = \$3410.00

TOTAL: \$2867.50 + \$3410.00 = \$6266.50

Thanks



Don L. Jenkins
GoldRiver Exploration LLC..

(928) 713-7298
Email: djraremetals@msn.com

RECEIVED
BLM REGISTERED OFFICE
2014 SEP - 3 P 1:31
PHOENIX, ARIZONA

United States Department of the Interior
Bureau of Land Management
LANDS/RECREATION & PLANNING
ONE N CENTRAL AVE
PHOENIX, AZ 85004 -2203
Phone: 602-417-9200

Receipt

No: 3122557

Transaction #: 3214423		ENTERED INTO COMPUTER
Date of Transaction: 09/04/2014		
CUSTOMER: 9/10/14 RM		
GOLDRIVER EXPLORATION LLC PO BOX 2880 PRESCOTT, AZ 86302-2880 US		

LINE #	QTY	DESCRIPTION	REMARKS	UNIT PRICE	TOTAL
1	1.00	LOCATABLE MINERALS / MINING CLAIMS-NOT NEW-UNADJUD, ONE AUTH NO. ONLY / MINING CLAIM MONEY RECEIVED CASES: AMC356044/\$6266.50	MAINT FEE PYMNT (29) 2015	- n/a -	6266.50
TOTAL:					\$6,266.50




PAYMENT INFORMATION			
1	AMOUNT:	6266.50	POSTMARKED: 08/31/2014
	TYPE:	CHECK	RECEIVED: 09/03/2014
	CHECK NO:	1100	
	NAME:	GOLD RIVER EXPLORATION LLC PO BOX 2880 PRESCOTT AZ 86302-2880 US	

REMARKS

This receipt was generated by the automated BLM Collections and Billing System and is a paper representation of a portion of the official electronic record contained therein.

9/4/14

PRIORITY ★ MAIL ★

-  DATE OF DELIVERY SPECIFIED*
-  USPS TRACKING™ INCLUDED*
-  INSURANCE INCLUDED*
-  PICKUP AVAILABLE

* Domestic only

WHEN USED INTERNATIONALLY,
A CUSTOMS DECLARATION
LABEL MAY BE REQUIRED.



PS00001000014

EP14F July 2013
OD: 12.5 x 9.5

FROM:

*Cold River Exploration
P.O. Box 2880
Prescott, AZ 86302*

TO:

*Bureau of Land Management
AZ State Office
One North Central Ave - Suite 800
Phoenix, AZ 85004-4427*

RECEIVED
BLM AZ STATE OFFICE
2014 SEP -3 P
PHOENIX, ARIZ



VISIT US AT USPS.COM
ORDER FREE SUPPLIES ONLINE

This packaging is the property of the U.S. Postal Service® and is provided solely for use in sending Priority Mail® shipments. Misuse may be a violation of federal law. This packaging is not for resale. EP14F © U.S. Postal Service; July 2013. All rights reserved.

DEPARTMENT OF THE INTERIOR
BUREAU OF LAND MANAGEMENT
MINING CLAIMS

MC Customer Information - With Serial No. and Required Maintenance Fee
ACTIVE CLAIMS

Admin State: AZ
Geo State: AZ

GOLDRIVER EXPLORATION LLC
PO BOX 2880
PRESCOTT, AZ 86302-2880

CUSTOMER ID: 2232992

Serial No.	Claim Name/Number	Required MF	Casetype	Disposition
AMC389108	SPRUCE CANYON #1✓	930.00✓	PLACER CLAIM	ACTIVE
AMC399062	GOLD DIKE #1	155.00	LODE CLAIM	ACTIVE
AMC399063	GOLD DIKE #2	155.00	LODE CLAIM	ACTIVE
AMC399064	GREYHOUND #1	155.00	LODE CLAIM	ACTIVE
AMC399065	GREYHOUND #2	155.00	LODE CLAIM	ACTIVE
AMC399066	GREYHOUND #3	155.00	LODE CLAIM	ACTIVE
AMC399067	GREYHOUND #4	155.00	LODE CLAIM	ACTIVE
AMC399068	GREYHOUND #5	155.00	LODE CLAIM	ACTIVE
AMC399069	GREYHOUND #6	155.00	LODE CLAIM	ACTIVE
AMC399070	GREYHOUND #7	155.00	LODE CLAIM	ACTIVE
AMC399071	GREYHOUND #8	155.00	LODE CLAIM	ACTIVE
AMC399072	GREYHOUND #9	155.00	LODE CLAIM	ACTIVE
AMC399075	PHAU SPRINGS #1	155.00	LODE CLAIM	ACTIVE
AMC405342	GOLD DIKE #3	155.00	LODE CLAIM	ACTIVE
AMC405343	GOLD DIKE #4	155.00	LODE CLAIM	ACTIVE
AMC405344	GOLD DIKE #5	155.00	LODE CLAIM	ACTIVE
AMC405345	GOLD DIKE #6	155.00	LODE CLAIM	ACTIVE
AMC405346	PHAU SPRINGS LODE #4	155.00	LODE CLAIM	ACTIVE
<i>↳ Last on the List - INSUFFICIENT FUNDS RECEIVED. PB WILL BE CLOSED</i>		Total Required Fee	(3,565.00)	

Number of ACTIVE cases: 18

GOLDTECH INC
2480 W CHARTEROAK DR
PRESCOTT, AZ 86305-7775

CUSTOMER ID: 2265564

Serial No.	Claim Name/Number	Required MF	Casetype	Disposition
AMC367385	SPRUCE CANYON #2✓	775.00✓	PLACER CLAIM	ACTIVE
AMC389108	SPRUCE CANYON #1✓	930.00	PLACER CLAIM	ACTIVE
AMC393521	CASTLE SPRINGS #1	155.00	LODE CLAIM	ACTIVE
AMC393522	CASTLE SPRINGS #2	155.00	LODE CLAIM	ACTIVE
AMC393523	CASTLE SPRINGS #3	155.00	LODE CLAIM	ACTIVE
AMC393524	CASTLE SPRINGS #4	155.00	LODE CLAIM	ACTIVE
		Total Required Fee	2,325.00	

Number of ACTIVE cases: 6

JENKINS DON L
PO BOX 2880
PRESCOTT, AZ 86302-2880

CUSTOMER ID: 2137686

Serial No.	Claim Name/Number	Required MF	Casetype	Disposition
AMC316159	CONGRESS #3	155.00	PLACER CLAIM	ACTIVE
AMC316160	CONGRESS #4	155.00	PLACER CLAIM	ACTIVE
AMC356044	CONGRESS #1	310.00	PLACER CLAIM	ACTIVE
AMC367385	SPRUCE CANYON #2✓	775.00✓	PLACER CLAIM	ACTIVE
AMC389108	SPRUCE CANYON #1✓	930.00	PLACER CLAIM	ACTIVE
AMC400482	PHAU SPRING #2✗	155.00	LODE CLAIM	ACTIVE
AMC400483	PHAU SPRING #3	155.00	LODE CLAIM	ACTIVE
AMC427730	GOLD MESA	310.00	PLACER CLAIM	ACTIVE
AMC427731	GOLD MESA EXTENSION	310.00	PLACER CLAIM	ACTIVE
		Total Required Fee	3,255.00 (2170)	

Number of ACTIVE cases: 9

*(\$ 6355.00 is Required for 2015)
6266.50 is what was paid
- 88.50 short*

BECAUSE NOT ALL THE MONIES WERE RECEIVED, AMC405346 WAS NOT PAID. PB

MINING CLAIMS
MC Customer Information - With Serial No. and Acreage
ACTIVE CLAIMSAdmin State: AZ
Geo State: AZGOLDRIVER EXPLORATION LLC
PO BOX 2880
PRESCOTT, AZ 86302-2880

CUSTOMER ID: 2232992

<u>Serial No.</u>	<u>Claim Name/Number</u>	<u>Acreage</u>	<u>Casetype</u>	<u>Disposition</u>
AMC389108	SPRUCE CANYON #1	120.000	PLACER CLAIM	ACTIVE
AMC399062	GOLD DIKE #1	20.660	LODE CLAIM	ACTIVE
AMC399063	GOLD DIKE #2	20.660	LODE CLAIM	ACTIVE
AMC399064	GREYHOUND #1	20.660	LODE CLAIM	ACTIVE
AMC399065	GREYHOUND #2	20.660	LODE CLAIM	ACTIVE
AMC399066	GREYHOUND #3	20.660	LODE CLAIM	ACTIVE
AMC399067	GREYHOUND #4	20.660	LODE CLAIM	ACTIVE
AMC399068	GREYHOUND #5	20.660	LODE CLAIM	ACTIVE
AMC399069	GREYHOUND #6	20.660	LODE CLAIM	ACTIVE
AMC399070	GREYHOUND #7	20.660	LODE CLAIM	ACTIVE
AMC399071	GREYHOUND #8	20.660	LODE CLAIM	ACTIVE
AMC399072	GREYHOUND #9	20.660	LODE CLAIM	ACTIVE
AMC399075	PHAU SPRINGS #1	20.660	LODE CLAIM	ACTIVE
AMC405342	GOLD DIKE #3	20.660	LODE CLAIM	ACTIVE
AMC405343	GOLD DIKE #4	20.660	LODE CLAIM	ACTIVE
AMC405344	GOLD DIKE #5	20.660	LODE CLAIM	ACTIVE
AMC405345	GOLD DIKE #6	20.660	LODE CLAIM	ACTIVE
AMC405346	PHAU SPRINGS LODE #4	20.660	LODE CLAIM	ACTIVE

Number of ACTIVE cases: 18

GOLDTECH INC
2480 W CHARTEROAK DR
PRESCOTT, AZ 86305-7775

CUSTOMER ID: 2265564

<u>Serial No.</u>	<u>Claim Name/Number</u>	<u>Acreage</u>	<u>Casetype</u>	<u>Disposition</u>
AMC367385	SPRUCE CANYON #2	90.000	PLACER CLAIM	ACTIVE
AMC389108	SPRUCE CANYON #1	120.000	PLACER CLAIM	ACTIVE
AMC393521	CASTLE SPRINGS #1	20.660	LODE CLAIM	ACTIVE
AMC393522	CASTLE SPRINGS #2	20.660	LODE CLAIM	ACTIVE
AMC393523	CASTLE SPRINGS #3	20.660	LODE CLAIM	ACTIVE
AMC393524	CASTLE SPRINGS #4	20.660	LODE CLAIM	ACTIVE

Number of ACTIVE cases: 6

JENKINS DON L
PO BOX 2880
PRESCOTT, AZ 86302-2880

CUSTOMER ID: 2137686

<u>Serial No.</u>	<u>Claim Name/Number</u>	<u>Acreage</u>	<u>Casetype</u>	<u>Disposition</u>
AMC316159	CONGRESS #3	20.000	PLACER CLAIM	ACTIVE
AMC316160	CONGRESS #4	20.000	PLACER CLAIM	ACTIVE
AMC356044	CONGRESS #1	40.000	PLACER CLAIM	ACTIVE
AMC367385	SPRUCE CANYON #2	90.000	PLACER CLAIM	ACTIVE
AMC389108	SPRUCE CANYON #1	120.000	PLACER CLAIM	ACTIVE
AMC400482	PHAU SPRING #2 - RELQ FILED (IN TOTAL)	20.660	LODE CLAIM	ACTIVE
AMC400483	PHAU SPRING #3	20.660	LODE CLAIM	ACTIVE
AMC427730	GOLD MESA	40.000	PLACER CLAIM	ACTIVE
AMC427731	GOLD MESA EXTENSION	40.000	PLACER CLAIM	ACTIVE

Number of ACTIVE cases: 9

GoldTech Engineering Co-----P.O. Box 2880-----Prescott, Arizona 86302

415605

393521

399062

405342

400482

405342

TO: Bureau of Land Management
Arizona State Office
One North Central Avenue
Phoenix, Arizona 85004-2203

August 29, 2013

I am submitting the 2014 Annual Maintenance Fees for the following mining claims that are located in the State of Arizona. I have enclosed a check covering the indicated fee of \$140/claim.

<u>Name of Claim</u>	<u>AMC Number</u>	
Greyhound #1 thru #11	399064 thru 399074	(11 claims)
Gold Dike #1	399062	(1 claim)
Gold Dike #2	399063	(1 claim)
Gold Dike #3 thru #6	405342 thru 405345	(4 claims)
Phau Springs #1	399075	(1 claim)
Phau Springs #2 & #3	400482 - 400483	(2 claims)
Phau Springs #4 thru #6	405346 - 405348	(3 claims)
Castle Springs Lode #1 thru #4	393521 - 393524	(4 claims)
Castle Springs Lode #5 thru #8	415605 - 415608	(4 claims)

I have enclosed our check in the amount of \$4340.00 to cover the fee for 31 claims.

Thanks

Don L. Jenkins
GoldTech Engineering Co.

(928) 713-7298
Email: djraremetals@msn.com

NO. OF CLAIMS 31
AMOUNT \$4340.00
RECEIPT NO. 2875464
INIT. DLJ

** BLM-ASO**

PHOENIX, ARIZONA

2013 SEP -4 A 8:47

RECEIVED
BLM AZ STATE OFFICE

ENTERED
SEP 11 2013

BY: RE

United States Department of the Interior
Bureau of Land Management
 LANDS/RECREATION & PLANNING
 ONE N CENTRAL AVE
 PHOENIX, AZ 85004 -2203
 Phone: 602-417-9200

Receipt

No: 2875424

Transaction #: 2961478	
Date of Transaction: 09/05/2013	
CUSTOMER:	
GOLDTECH ENGINEERING CO PO BOX 2880 PRESCOTT, AZ 86302-2880 US	

LINE #	QTY	DESCRIPTION	REMARKS	UNIT PRICE	TOTAL
1	1.00	LOCATABLE MINERALS / MINING CLAIMS-NOT NEW-UNADJUD, ONE AUTH NO. ONLY / MINING CLAIM MONEY RECEIVED CASES: AMC399064/\$4340.00	MAINT FEE PYMNT (31) 2014	- n/a -	4340.00
TOTAL:					\$4,340.00

PAYMENT INFORMATION					
1	AMOUNT:	4340.00	POSTMARKED:	08/30/2013	
	TYPE:	CHECK	RECEIVED:	09/04/2013	
	CHECK NO:	1529			
	NAME:	GOLDTECH INC PO BOX 2880 PRESCOTT AZ 86302-2880 US			

REMARKS

This receipt was generated by the automated BLM Collections and Billing System and is a paper representation of a portion of the official electronic record contained therein.



PRESCOTT, AZ
86301
AUG 30, '13
AMOUNT

PLEASE PRESS F1

1021

85004

\$5.60

00075311-11

SECURITY MAIL ★



UNITED STATES
POSTAL SERVICE®

Domestic Use Only

Label 107R, July 2013

Don L. Jenkins
P.O. Box 2880
Prescott, AZ 86302

RECEIVED
BLM AZ STATE OFFICE
2013 SEP - 4 A 8:47
PHOENIX, ARIZONA

To/Destinataire:

Bureau of Land Management
AZ State Office
One N. Central Ave.
Phoenix, AZ 85004-2203

Country of Destination/Pays de destination:



Please Recycle

United States Department of the Interior
Bureau of Land Management
 LANDS/RECREATION & PLANNING
 ONE N CENTRAL AVE
 PHOENIX, AZ 85004 -2203
 Phone: 602-417-9200

Receipt

No: 2875550

Transaction #: 2961613	
Date of Transaction: 09/05/2013	
CUSTOMER:	
GOLDRIVER EXPLORATION LLC PO BOX 2880 PRESCOTT, AZ 86302-2880 US	

LINE #	QTY	DESCRIPTION	REMARKS	UNIT PRICE	TOTAL
1	1.00	LOCATABLE MINERALS / MINING CLAIMS- NOT NEW-UNADJUD, ONE AUTH NO. ONLY / MINING CLAIM MONEY RECEIVED CASES: AMC356044/\$140.00	MAINT FEE PYMNT (1) 2014	- n/a -	140.00
TOTAL:					\$140.00

PAYMENT INFORMATION					
1	AMOUNT:	140.00	POSTMARKED:	09/03/2013	
	TYPE:	CHECK	RECEIVED:	09/04/2013	
	CHECK NO:	1075			
	NAME:	JENKINS, DONALD PO BOX 2880 PRESCOTT AZ 86302-2880 US			

REMARKS

This receipt was generated by the automated BLM Collections and Billing System and is a paper representation of a portion of the official electronic record contained therein.

Note: This receipt was applied (along with \$200 from Rept #2875430) for the 2014 maint fee for AMC-393530. RE 9/11/13

GoldRiver Exploration LLC — P.O. Box 2880 — Prescott, Arizona 86302

356044
326065
316159
367384
393521
389108

TO: Bureau of Land Management
Arizona State Office
One North Central Avenue
Phoenix, Arizona 85004-2203

August 29, 2013

I am submitting the 2014 Annual Maintenance Fees for the following mining claims that are located in the State of Arizona. I have enclosed a check covering the indicated fee of \$140/claim.

Name of Claim	AMC Number	
Congress #1	356044	40 acres
Congress #3	316159	20 acres
Congress #4	326160	20 acres
Spruce Canyon #1	356044	120 acres
Spruce Canyon #2	367385	90 acres
Spruce Canyon #3	367386	80 acres
Gold Mesa #1	393527	80 acres
Thunderbird	393530	110 acres

389108

(relinquish Pinion #1 & #2 (AMC #'s 393528 & 393529))

RECEIVED
BLM AZ STATE OFFICE
SEP - 11 P 12:48
GEN X ARIZONA

I have enclosed our check in the amount of \$3920.00 to cover the fee for 8 placer claims containing 560 acres.

At \$140/ 20 acres the total fee is 560/20 x \$140 = \$3920

GOLD RIVER EXPLORATION LLC

2480 W CHARTEROAK DR.
PRESCOTT, AZ 86305-7775

1074

DATE 8/29/2013

91-2
1221 507

PAY TO THE ORDER OF

Bureau of Land Management

\$ 3920.00

Three Thousand Nine Hundred Twenty and 00/100

DOLLARS



JPMorgan Chase Bank, N.A.
www.Chase.com

FOR BLM Fees (placer claims in AZ)

Don L. Jensen

⑈00 1074⑈ ⑆ 122 1000 24⑆

900667 155⑈

~~393521~~
356044
326065
316159
367384
393521
389108

GoldRiver Exploration LLC-----P.O. Box 2880-----Prescott, Arizona 86302

TO: Bureau of Land Management
Arizona State Office
One North Central Avenue
Phoenix, Arizona 85004-2203

September 1, 2013

Recently I submitted the annual claim maintenance fees for several association placer claims and in the process of calculating the fee based on \$140 per 20 acres I may have underpaid by \$140....or a 20 acre equivalent. I have attached a copy of my recent payment and calculation and a check for \$140 covering the error in the calculation if indeed I did error in the calculation. If I did not make an error please return the attached check.

Thanks



Don L. Jenkins
GoldTech Engineering Co.

(928) 713-7298
Email: djraremetals@msn.com

NO. OF CLAIMS 1
AMOUNT \$140.00
RECEIPT NO. 2879550
INIT. D.L.J.
** BLM-ASO**

RECEIVED
BLM AZ STATE OFFICE
2013 SEP - 4 P 12: 48
PHOENIX, ARIZONA

United States Department of the Interior
Bureau of Land Management
 LANDS/RECREATION & PLANNING
 ONE N CENTRAL AVE
 PHOENIX, AZ 85004 -2203
 Phone: 602-417-9200

Receipt

No: 2875550

Transaction #: 2961613	
Date of Transaction: 09/05/2013	
CUSTOMER:	
GOLDRIVER EXPLORATION LLC PO BOX 2880 PRESCOTT, AZ 86302-2880 US	

LINE #	QTY	DESCRIPTION	REMARKS	UNIT PRICE	TOTAL
1	1.00	LOCATABLE MINERALS / MINING CLAIMS- NOT NEW-UNADJUD, ONE AUTH NO. ONLY / MINING CLAIM MONEY RECEIVED CASES: AMC356044/\$140.00	MAINT FEE PYMNT (1) 2014	- n/a -	140.00
TOTAL:					\$140.00

PAYMENT INFORMATION					
1	AMOUNT:	140.00	POSTMARKED:	09/03/2013	
	TYPE:	CHECK	RECEIVED:	09/04/2013	
	CHECK NO:	1075			
	NAME:	JENKINS, DONALD PO BOX 2880 PRESCOTT AZ 86302-2880 US			

REMARKS

This receipt was generated by the automated BLM Collections and Billing System and is a paper representation of a portion of the official electronic record contained therein.

Don Jenkins
P.O. Box 2880
Prescott, AZ 86302


CERTIFIED MAIL™



7012 3050 0001 3785 8611



1022



85004

U.S. POSTAGE
PAID
PRESCOTT, AZ
86303
SEP 03 2013
AMOUNT

\$6.11
00030144-10

2013 SEP -4 P 12:48

RECEIVED
BIM AZ STATE OFFICE

PHOENIX, ARIZONA

Bureau of Land Management
AZ State Office
One ~~Central~~ Central Ave.
North
Phoenix, AZ 85004-2203

RETURN RECEIPT
REQUESTED

PLACE STICKER AT TOP OF ENVELOPE TO THE RIGHT
OF THE RETURN ADDRESS. FOLD AT DOTTED LINE

Don Jenkins
P.O. Box 2880
Prescott, AZ 86302

CERTIFIED MAIL™



7012 3050 0001 3785 8611



1022

85004

U.S. POSTAGE
PAID
PRESCOTT, AZ
86303
SEP 03, 13
AMOUNT

\$6.11

00030144-10

Bureau of Land Management
AZ State Office
One ~~Central~~ Central Ave.
North
Phoenix, AZ 85004-2203

**RETURN RECEIPT
REQUESTED**

2013 SEP -4 P 12:48

RECEIVED
BLM AZ STATE OFFICE


PHOENIX, ARIZONA

Don Jenkins
P.O. Box 2880
Prescott, AZ 86302

CERTIFIED MAIL™



7012 3050 0001 3785 8611



1022

85004

U.S. POSTAGE
PAID
PRESCOTT, AZ
86303
SEP 03 2013
AMOUNT

\$6.11

00030144-10

Bureau of Land Management
AZ State Office
One ~~Central~~ Central Ave.
North
Phoenix, AZ 85004-2203

**RETURN RECEIPT
REQUESTED**

PHOENIX, ARIZONA

2013 SEP -4 P 12:48


RECEIVED
BLM AZ STATE OFFICE

Don Jenkins
P.O. Box 2880
Prescott, AZ 86302

CERTIFIED MAIL™



7012 3050 0001 3785 8611



1022

85004

U.S. POSTAGE
PAID
PRESCOTT, AZ
86303
SEP 03, 13
AMOUNT

\$6.11

00030144-10

Bureau of Land Management
AZ State Office
One ~~Central~~ Central Ave.
North
Phoenix, AZ 85004-2203

**RETURN RECEIPT
REQUESTED**

2013 SEP -4 P 12:48

PHOENIX, ARIZONA


RECEIVED
BLM AZ STATE OFFICE

Don Jenkins
P.O. Box 2880
Prescott, AZ 86302

CERTIFIED MAIL™



7012 3050 0001 3785 8611



1022

85004

U.S. POSTAGE
PAID
PRESCOTT, AZ
86303
SEP 03 2013
AMOUNT

\$6.11

00030144-10

Bureau of Land Management
AZ State Office
One ~~Central~~ Central Ave.
North
Phoenix, AZ 85004-2203

**RETURN RECEIPT
REQUESTED**


2013 SEP -4 P 12:48

RECEIVED
BLM AZ STATE OFFICE


PHOENIX, ARIZONA

Don Jenkins
P.O. Box 2880
Prescott, AZ 86302

CERTIFIED MAIL™



7012 3050 0001 3785 8611



1022

85004

U.S. POSTAGE
PAID
PRESCOTT, AZ
86303
SEP 03, '13
AMOUNT

\$6.11
00030144-10

Bureau of Land Management
AZ State Office
One ~~Central~~ Central Ave.
North
Phoenix, AZ 85004-2203

**RETURN RECEIPT
REQUESTED**

PHOENIX, ARIZONA

2013 SEP -4 P 12:48

RECEIVED
BLM AZ STATE OFFICE

Amc 316159
Amc 356044

UNITED STATES
DEPARTMENT OF THE INTERIOR
BUREAU OF LAND MANAGEMENT
**MAINTENANCE FEE PAYMENT FORM
FOR PLACER MINING CLAIMS**

Remitter Name: LAWRENCE W MARTINE
 Mailing Address: Bx 2180
 City, State, Zip: Wickenburg AZ 85358
 Check here if this is a change of address.

FOR COUNTY RECORDER'S USE

No. of claims 3
 Total due BLM \$ 420.00

- The maintenance fee may be paid by cash, check, money order, Bureau of Land Management (BLM) Declining Deposit Account, or credit card (VISA, American Express, Discover, or MasterCard). Payments must be remitted to the BLM State Office where your claim or site is recorded and received on or before September 1. If the payment is mailed, the envelope must be postmarked by a bona fide delivery service on or before September 1 and received at the proper BLM State Office within 15 calendar days after the due date. Payments may also be made by telephone using a credit card. A complete listing of BLM State Offices with their addresses and phone numbers can be found at <http://www.blm.gov>.
- The maintenance fee for the following claim(s) applies to the assessment year 2014

CLAIM NAME	BLM SERIAL NO.	ACRES IN CLAIM	PAYMENT DUE TO THE BLM (See Instructions on Page 2)
Congress 1	356044	20	140.00
Congress 3	316159	20	140.00
Congress 4	316160	20	140.00

RECEIVED
 BLM ARIZONA STATE OFFICE
 2013 AUG 26 P 2 01
 PHOENIX ARIZONA
INTEREST
 SEP 04 2013

Use a separate sheet for additional claim names, serial numbers, and claimant names and addresses.

Refund Authorized -
\$420 for multiple
maintenance fees paid
on the above listed mining
claims RE 11-14-13

NO. OF CLAIMS 3
 AMOUNT 420.
 RECEIPT NO. 2864872
 INIT. SC

**** BLM-ASO****

Paid \$420

Earned \$140 each on

AMC 316159 - 316160,

356044

356044

Multiple payments.
Not an owner.

B



United States Department of the Interior
Bureau of Land Management
 LANDS/RECREATION & PLANNING
 ONE N CENTRAL AVE
 PHOENIX, AZ 85004 -2203
 Phone: 602-417-9200

Receipt

No: 2864872

Transaction #: 2950776	
Date of Transaction: 08/26/2013	
CUSTOMER:	
LARRY MARTINIE PO BOX 2180 WICKENBURG, AZ 85358-2180 US	

LINE #	QTY	DESCRIPTION	REMARKS	UNIT PRICE	TOTAL
1	1.00	LOCATABLE MINERALS / MINING CLAIMS- NOT NEW-UNADJUD, ONE AUTH NO. ONLY / MINING CLAIM MONEY RECEIVED CASES: AMC356044/\$420.00	MAINT 2014 (3)	- n/a -	420.00
TOTAL:					\$420.00

PAYMENT INFORMATION					
1	AMOUNT:	420.00	POSTMARKED:	N/A	
	TYPE:	CHECK	RECEIVED:	08/26/2013	
	CHECK NO:	1020			
	NAME:	YAVAPAI RESOURCES LLC 21440 W VISTA ROYALE DR WICKENBURG AZ 85390 US			

REMARKS

This receipt was generated by the automated BLM Collections and Billing System and is a paper representation of a portion of the official electronic record contained therein.

*\$420 Refund Authorized for multiple payment of maintenance fees on AMC 356044 & AMC 316159 & AMC 316160.
 RE 11.14.13*

Don L. Jenkins
 P.O. Box 2880
 Prescott, Arizona 86302

Amc 389108
 Amc 393521
 Amc 415605
 Amc 356044
 Amc 316159

Amc 399062
 Amc 405342
 Amc 400482
 Amc 412578

August 28, 2012

TO: Bureau of Land Management
 Arizona State Office
 One N. Central Ave.
 Phoenix, Arizona 85004-2203

I am submitting the 2013 Annual Maintenance Fees for the following mining claims that are located in the State of Arizona. I have enclosed two checks covering the indicated fee of \$140/claim.

<u>Name of Claim</u>	<u>AMC Number</u>
Greyhound #1	399064
Greyhound #2	399065
Greyhound #3	399066
Greyhound #4	399067
Greyhound #5	399068
Greyhound #6	399069
Greyhound #7	399070
Greyhound #8	399071
Greyhound #9	399072
Greyhound #10	399073
Greyhound #11	399074
Gold Dike #1	399062
Gold Dike #2	399063
Gold Dike #3	405342
Gold Dike #4	405343
Gold Dike #5	405344
Gold Dike #6	405345
Phau Springs #1	399075
Phau Springs #2	400482
Phau Springs #3	400483
Phau Springs Lode #4	405346
Phau Springs #5	405347
Phau Springs #6	405348

NO. OF CLAIMS 43
 AMOUNT \$10000.00
 RECEIPT NO. 26410080
 INIT. [Signature]
 ** BI M-ASO**

RECEIVED
 BUREAU OF LAND MANAGEMENT
 PHOENIX, ARIZONA
 2012 AUG 30 P 3:26

10 claims
 100 4x 700 = 2800
 80 4x 500 = 2000
 40 2x 280 = 560
 5600 - 1400 = 4200 due

pd for 4 claims 412582 go Coteb
 Relinquished 1 claim - Refund \$140
 other 5 ~~not~~ not pd
 closed \$700 refunded

ENTERED INTO COMPUTER
 9/13/12 AT

Continued-----


<u>Name of Claim</u>	<u>AMC Number</u>
GS 1 Placer	412578
GS 2 Placer	412579
GS 3 Placer	412580
GS 4 Placer	412581
Spruce Canyon #1	389108
Spruce Canyon #2	367385
Spruce Canyon #3	367386
Spruce Canyon #4	367387
Castle Springs Lode #1	393521
Castle Springs Lode #2	393522
Castle Springs Lode #3	393523
Castle Springs Lode #4	393524
Castle Springs Lode #5	415605
Castle Springs Lode #6	415606
Castle Springs Lode #7	415607
Castle Springs Lode #8	415608
Congress #1	356044
Congress #3	316159
Congress #4	316160

The above mining claims total 43 in number, resulting in a total maintenance fee as follows:

$$43 \text{ claims} \times \$140/\text{claim} = \$6020.00$$

I have enclosed two checks, one from GoldRiver Exploration LLC in the amount of \$3000.00, and one from GoldTech Inc. in the amount of \$3020.00

Respectfully,



Don L. Jenkins, Agent

RECEIVED
PHOENIX, ARIZONA
2012 AUG 30 P 3:27
OFFICE



Flat Rate Mailing Envelope

For Domestic and International Use

Visit us at usps.com

Any amount of mailable material may be enclosed, as long as the envelope is not modified, and the contents are entirely confined within the envelope with the adhesive provided as the means of closure.

INTERNATIONAL RESTRICTIONS APPLY:

4-POUND WEIGHT LIMIT ON INTERNATIONAL MAILINGS

United States Postal Service® DELIVERY CONFIRMATION™



0311 3260 0000 8327 8369



USPS packaging products have been awarded Cradle to Cradle Certification™ for their ecologically-intelligent design. For more information go to mbdcc.com/usps

Please recycle.



1006 85004 00032201



PHOENIX, ARIZONA

2012 AUG 30 P 3:26

RECEIVED BEM AZ STATE OFFICE

From:/Expéditeur:

Don Jenkins
P.O. Box 2880
Prescott, AZ 86302

To:/Destinataire:

Bureau of Land Management
AZ State Office
One N. Central Ave.
Phoenix, AZ 85004-2203

Country of Destination:/Pays de destination:

Attn: Mining Claims



EP14F

082708_PM_EP14F OCT 2008

This packaging is the property of the U.S. Postal Service® and is provided solely for use in sending Priority Mail® shipments. Misuse may be a violation of federal law. This packaging is not for resale. EP14F © U.S. Postal Service, Oct. 2008; All rights reserved.



Flat Rate Mailing Envelope

For Domestic and International Use

Visit us at usps.com

Any amount of mailable material may be enclosed, as long as the envelope is not modified, and the contents are entirely confined within the envelope with the adhesive provided as the means of closure.

INTERNATIONAL RESTRICTIONS APPLY:

4-POUND WEIGHT LIMIT ON INTERNATIONAL MAILINGS

United States Postal Service® DELIVERY CONFIRMATION™



0311 3260 0000 8327 8369



USPS packaging products have been awarded Cradle to Cradle Certification™ for their ecologically-intelligent design. For more information go to mbc.com/usps

Cradle to Cradle Certified™ is a certification mark of MBDC.

Please recycle.



Country of Destination: / Pays de destination:
Attn: Mining Claims

From: / Expéditeur:
Don Jenkins
P.O. Box 2880
Prescott, AZ 86302

To: / Destinataire:
Bureau of Land Management
AZ State Office
One N. Central Ave.
Phoenix, AZ 85004-2203

1006

85004

000322v1



PHOENIX, ARIZONA

RECEIVED
BEM AZ STATE OFFICE
2012 AUG 30 P 3:26



EP14F

082708_PML EP14F OCT 2008

This packaging is the property of the U.S. Postal Service® and is provided solely for use in sending Priority Mail® shipments. Misuse may be a violation of federal law. This packaging is not for resale. EP14F © U.S. Postal Service; Oct. 2008; All rights reserved.

United States Department of the Interior
Bureau of Land Management
 LANDS/RECREATION & PLANNING
 ONE N CENTRAL AVE
 PHOENIX, AZ 85004 -2203
 Phone: 602-417-9200

Receipt

No: 2646080

Transaction #: 2726850
Date of Transaction: 08/31/2012
CUSTOMER:
DON JENKINS PO BOX 2880 PRESCOTT, AZ 86302-2880 US

LINE #	QTY	DESCRIPTION	REMARKS	UNIT PRICE	TOTAL
1	1.00	LOCATABLE MINERALS / MINING CLAIMS-NOT NEW-UNADJUD, ONE AUTH NO. ONLY / MINING CLAIM MONEY RECEIVED CASES: AMC399064/\$6020.00	MAINT FEE PYMNT (43) 2013	- n/a -	6020.00
TOTAL:					\$6,020.00

PAYMENT INFORMATION			
1	AMOUNT:	3020.00	POSTMARKED: N/A
	TYPE:	CHECK	RECEIVED: 08/30/2012
	CHECK NO:	1058	
	NAME:	LLC, GOLD RIVER EXPLORATION	
2	AMOUNT:	3000.00	POSTMARKED: N/A
	TYPE:	CHECK	RECEIVED: 08/30/2012
	CHECK NO:	1511	
	NAME:	INC, GOLDTECH	

REMARKS

This receipt was generated by the automated BLM Collections and Billing System and is a paper representation of a portion of the official electronic record contained therein.

*Refund \$700 for
 5 claims not paid.
 5/9/13 AT*

*Refunded \$140 for Relinquished
 claim Amc 367387
 AT 5/9/13*

Don L. Jenkins
GoldRiver Exploration LLC
P.O. Box 2880
Prescott, Arizona 86302

February 7, 2013

TO:

Rebecca Heick
Group Administrator, Lands & Minerals
Bureau of Land Management
Arizona State Office
One North Central Ave., Suite 800
Phoenix, AZ 85004-4427

Dear Rebecca:

Per our phone conversation I have included herewith the fee increase for the specified association placer claims below. As requested these fee payments are postmarked prior to February 9, 2013.

Congress #1 (AMC#356044)40 acres

Spruce Canyon #1 (AMC#389108).....120 acres

Spruce Canyon #2 (AMC#367385)..... 90 acres

Spruce Canyon #3 (AMC#367386).....80 acres

INCREASED FEE:

Congress #1 (40 acres - 20 acres paid) = 20 acres @ \$140 per 20 acres = \$140

Spruce Canyon #1 (120 ac-20ac paid) = 100 ac @ \$140 per 20 acres = \$700

Spruce Canyon #2 (90 ac - 20 ac paid) = 70 ac @ \$140 per 20 acres = \$560

Spruce Canyon #3 (80 ac - 20 ac paid) = 60 ac @ \$140 per 20 acres = \$420

We hereby relinquish Spruce Canyon #4 (AMC#367387) ✓

Total due and enclosed = **\$1820.00** (two checks)

Sincerely,



Don L. Jenkins
Manager, GoldRiver Exploration LLC

ENTERED INTO COMPUTER

2/14/13 AT

DL Jenkins
P.O. Box 2880
Prescott, AZ 86302

RECEIVED
STATE OFFICE
2013 FEB 11 P 3:18
PHOENIX, ARIZO


CERTIFIED MAIL™



7011 3500 0003 3498 1977



1000



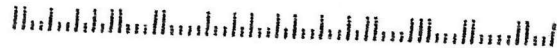
85004

U.S. POSTAGE
PAID
PRESCOTT, AZ
86301
FEB 08, 13
AMOUNT

\$6.11

00031807-05

Rebecca Heick
Bureau of Land Management
AZ State Office
One North Central Ave., Ste 800
Phoenix, AZ 85004-4427
85004442700



United States Department of the Interior
Bureau of Land Management
 LANDS/RECREATION & PLANNING
 ONE N CENTRAL AVE
 PHOENIX, AZ 85004 -2203
 Phone: 602-417-9200

Receipt

No: 2737840

Transaction #: 2820785	
Date of Transaction: 02/12/2013	
CUSTOMER:	
GOLDRIVER EXPLORATION LLC PO BOX 2880 PRESCOTT,AZ 86302-2880 US	

LINE #	QTY	DESCRIPTION	REMARKS	UNIT PRICE	TOTAL
1	1.00	LOCATABLE MINERALS / MINING CLAIMS-NOT NEW-UNADJUD,ONE AUTH NO. ONLY / MINING CLAIM MONEY RECEIVED CASES: AMC356044/\$1820.00	ADDITIONAL MONIES FOR MAINT FEE PYMNT 2013	- n/a -	1820.00
TOTAL:					\$1,820.00

PAYMENT INFORMATION					
1	AMOUNT:	1680.00	POSTMARKED:	02/08/2013	
	TYPE:	CHECK	RECEIVED:	02/12/2013	
	CHECK NO:	1065			
	NAME:	GOLD RIVER EXPLORATION LLC 2480 W CHARTEROAK DR PRESCOTT AZ 86305 US			
2	AMOUNT:	140.00	POSTMARKED:	02/08/2013	
	TYPE:	CHECK	RECEIVED:	02/12/2013	
	CHECK NO:	1386			
	NAME:	GOLDRIVER EXPLORATION LLC PO BOX 2880 PRESCOTT AZ 86302 US			

REMARKS

This receipt was generated by the automated BLM Collections and Billing System and is a paper representation of a portion of the official electronic record contained therein.

REVERSAL CONTINUATION

Page 1 of 1

Authorized Date 05/09/2013
AZ BLM REFUND \$840 TO GOLDRIVER EXPLORATION LLC FOR
Instructions to Accounts INSUFFICIENT 2013 MAINTENANCE FEES ON 6 CLAIMS
AMC367387, 412582, 412578 - 412581 RECEIPT #2646080 AT
Login ID 2393
Entry Date 05/09/2013
Total Amount \$840.00



AMC 393521
~~AMC 393~~

August 20, 2012

Department of the Interior
Bureau of Land Management
Arizona State Office
One North Central Avenue
Phoenix, AZ 85004-4427

RECEIVED
BLM AZ STATE OFFICE
2012 AUG 21 P 1:33
PHOENIX, ARIZONA

Re: Annual Claims Maintenance Fees

To Whom It May Concern:

Milkmine LLC has enclosed the annual claims maintenance fees on the following claims:

<u>AMC #</u>	<u>Claim Name</u>
393527	Gold Mesa #1
393528	Pinion #1
393529	Pinion #2
393530	Thunderbird

Milkmine LLC has leased these claims with the option to purchase from the original claimant, GoldRiver Exploration LLC. As such, Milkmine is liable for the annual maintenance fees.

Please see Milkmine LLC's contact information below, and refer any questions about the annual maintenance fees to our attention.

Milkmine LLC
Attn: Jennifer Tomlinson
1251 NW Briarcliff PKWY, STE 700
Kansas City, MO 64116
816-285-3388
info@milkmine.com

Regards,

David R. Cummings, President
Milkmine, LLC
(816) 285-6440
dave@tradebotsystems.com

NO. OF CLAIMS 4
AMOUNT \$3080.00
RECEIPT NO. 2636917
INIT. [Signature]

** BLM-ASO**

ENTERED IN COMPUTER
RE 9.5.12

UNITED STATES
DEPARTMENT OF THE INTERIOR
BUREAU OF LAND MANAGEMENT
**MAINTENANCE FEE PAYMENT FORM
FOR PLACER MINING CLAIMS**

Remitter Name: Gold River Exploration, LLC

Mailing Address: PO Box 2880

City, State, Zip: Priscott AZ 86302

928-713-7298

Check here if this is a change of address.

djraremetals@msn.com

RECEIVED
BLM AZ STATE OFFICE
PHOENIX, ARIZONA
2012 AUG 21 P 1:33 PM

FOR COUNTY RECORDER'S USE

No. of claims 4
Total due BLM \$ 3,080.00


1. The maintenance fee may be paid by cash, check, money order, Bureau of Land Management (BLM) Declining Deposit Account, or credit card (VISA, American Express, Discover, or MasterCard). Payments must be remitted to the BLM State Office where your claim or site is recorded and received on or before September 1. If the payment is mailed, the envelope must be postmarked by a bona fide delivery service on or before September 1 and received at the proper BLM State Office within 15 calendar days after the due date. Payments may also be made by telephone using a credit card. A complete listing of BLM State Offices with their addresses and phone numbers can be found at <http://www.blm.gov>.

2. The maintenance fee for the following claim(s) applies to the assessment year 2012.

CLAIM NAME	BLM SERIAL NO.	ACRES IN CLAIM	PAYMENT DUE TO THE BLM (See Instructions on Page 2)
Gold Mesa #1	393527	100	\$ 700
Pinion #1	393528	100	\$ 700
Pinion #2	393529	105	\$ 840
Thunderbird	393530	110	\$ 840

700
700
840
840
\$3080

Use a separate sheet for additional claim names, serial numbers, and claimant names and addresses.



earthsmart
FedEx carbon-neutral
envelope shipping

Align top of FedEx Express® shipping label here.

From: (816) 285-6400
Tradebot Systems, Inc.
Tradebot Systems, Inc.
1251 NW Briarcliff Parkway
Suite 700
Kansas City, MO 64116

Origin ID: MKCA



J12201207 160325

Ship Date: 20AUG12
ActWgt: 0.5 LB
CAD: 8858625/INET3300

Delivery Address Bar Code



SHIP TO: (816) 285-3351
Arizona State Office
Department of the Interior BLM
1 N CENTRAL AVE STE 800


BILL SENDER

PHOENIX, AZ 85004

Ref # 2012 Fees
Invoice #
PO #
Dept #


THU - 23 AUG A1
EXPRESS SAVER

TRK# 7987 8063 3530
0201



SA ZSYA

85004
AZ-US
PHX



515G20C34/AA44

RT **278** 7 **B**
FZ 3530
08.21

RECEIVED
BLM AZ STATE OFFICE
2012 AUG 21 P 1:33
PHOENIX, ARIZONA

Align bottom of peel and stick airbill here.

United States Department of the Interior
Bureau of Land Management
 LANDS/RECREATION & PLANNING
 ONE N CENTRAL AVE
 PHOENIX, AZ 85004 -2203
 Phone: 602-417-9200

Receipt

No: 2636917

Transaction #: 2717519	
Date of Transaction: 08/22/2012	
CUSTOMER:	
MILKMINE LLC 1251 NW BRIARCLIFF PKWY STE 70 KANSAS CITY,MO 64116-1784 US	

LINE #	QTY	DESCRIPTION	REMARKS	UNIT PRICE	TOTAL
1	1.00	LOCATABLE MINERALS / MINING CLAIMS-NOT NEW-UNADJUD,ONE AUTH NO. ONLY / MINING CLAIM MONEY RECEIVED CASES: AMC393527/\$3080.00	MAINT FEE PYMNT (4) 2013	- n/a -	3080.00
TOTAL:					\$3,080.00

PAYMENT INFORMATION			
1	AMOUNT:	3080.00	POSTMARKED: N/A
	TYPE:	CHECK	RECEIVED: 08/22/2012
	CHECK NO:	1044	
	NAME:	MILKMINE LLC 1251 NW BRIARCLIFF PKWY STE 70 KANSAS CITY MO 64116-1784 US	

REMARKS

This receipt was generated by the automated BLM Collections and Billing System and is a paper representation of a portion of the official electronic record contained therein.

GOLDTECH INC.

P.O. Box 2880
Prescott, AZ 86302

Telephone (928) 713-7298
Fax (928) 776-8586

AMC 389108
367384
355377
355417
357594
359812
393521
399062
400482
405342

August 29, 2011

Dept. of the Interior
Bureau Of Land Management
Arizona State Office
One North Central Ave., Suite 800
Phoenix, Arizona 85004-4427

RE: Annual Mining Claim Maintenance Fees – 2011

Below is a list of mining claims located within the State of Arizona for which we are remitting the annual maintenance fee of \$140 per claim. There are a total of 35 claims listed below, resulting in the following calculated fee:

35 x \$140 = \$4900.00

<u>AMC NUMBER</u>	<u>CLAIM NAME</u>
389108	Spruce Canyon #1
367385	Spruce Canyon #2
367386	Spruce Canyon #3
367387	Spruce Canyon #4
355417	Lost Nugget
355377	Riverbend
357595	Miners Delight
359812	Red Hill #2
393521	Castle Springs Lode #1
393522	Castle Springs Lode #2
393523	Castle Springs Lode #3
393524	Castle Springs Lode #4
399075	Phau Springs #1
400482	Phau Springs #2
400483	Phau Springs #3
405346	Phau Springs Lode #4
405347	Phau Springs #5
405348	Phau Springs #6
399062	Gold Dike #1
399063	Gold Dike #2
405342	Gold Dike #3
405343	Gold Dike #4

PHOENIX, ARIZONA

2011 AUG 31 A 7:50

RECEIVED
BLM AZ STATE OFFICE

NO. OF CLAIMS 35

AMOUNT 4900.00

RECEIPT NO. 242246

INIT. SPS

** BLM-ASO **

AMC #--continued

CLAIM NAME---Continued

405344
405345

Gold Dike #5
Gold Dike #6

399064 thru 399074

Greyhound #1 thru the Greyhound #11

Attached is our check #1397 in the amount of \$4900.00



Don L. Jenkins
Geological and Mining Engineer

SEP 08 2011

Sent via Priority w/ receipt verification

RECEIVED
BLM AZ STATE OFFICE
2011 AUG 31 A 7:50
PHOENIX, ARIZONA

United States Department of the Interior
 Bureau of Land Management
 LANDS/RECREATION & PLANNING
 ONE N CENTRAL AVE
 PHOENIX, AZ 85004 -2203
 Phone: 602-417-9200

Receipt

No: 2421246

Transaction #: 2496684	
Date of Transaction: 08/31/2011	
CUSTOMER:	
GOLDTECH INC PO BOX 2880 PRESCOTT, AZ 86302-2880 US	ENTERED INTO COMPUTER SEP 08 2011

LINE #	QTY	DESCRIPTION	REMARKS	UNIT PRICE	TOTAL
1	1.00	LOCATABLE MINERALS / MINING CLAIMS-NOT NEW-UNADJUD, ONE AUTH NO. ONLY / MINING CLAIM MONEY RECEIVED CASES: AMC389108/\$4900.00	MAINT-35	- n/a -	4900.00
TOTAL:					\$4,900.00

PAYMENT INFORMATION					
1	AMOUNT:	4900.00	POSTMARKED:	08/29/2011	
	TYPE:	CHECK	RECEIVED:	08/31/2011	
	CHECK NO:	1397			
	NAME:	GOLD TECH INC PO BOX 2880 PRESCOTT AZ 86302-2880 US			

REMARKS

This receipt was generated by the automated BLM Collections and Billing System and is a paper representation of a portion of the official electronic record contained therein.

it postage online - Go to usps.com/postageonline

PLEASE PRESS FIRMLY

PLEASE PRESS FIRMLY



1006

85004

U.S. POSTAGE
PAID
PRESCOTT, AZ
86301
AUG 29, 11
AMOUNT

\$5.65

00039312-07



UNITED STATES POSTAL SERVICE

Flat Rate Mailing Envelope

For Domestic and International Use

Visit us at usps.com



RECEIVED
POSTAL OFFICE
AUG 30 P 12
PHOENIX, ARIZONA

Any amount of mailable material may be enclosed, as long as the envelope is not modified, and the contents are entirely confined within the envelope with the adhesive provided as the means of closure.

INTERNATIONAL RESTRICTIONS APPLY:

United States Postal Service®
DELIVERY CONFIRMATION™



0311 0240 0001 6048 8808

From/Expéditeur:

Don Jenkins
P.O. Box 2880
Prescott, AZ 86302

4900

To/Destinataire:

Bureau of Land Management
Arizona State Office
One North Central Ave - Suite 800
Phoenix, AZ 85004-4427

Country of Destination/Pays de destination:




USPS packaging products have been awarded Cradle to Cradle Certification™ for their ecologically-intelligent design. For more information go to mbdc.com/usps
Cradle to Cradle Certified™ is a certification mark of MBDC.

Please recycle.



Recycled
Paper



EP14F

082708_PM_EP14F_OCT 2008

This packaging is the property of the U.S. Postal Service® and is provided solely for use in sending Priority Mail® shipments. Misuse may be a violation of federal law. This packaging is not for resale. EP14F © U.S. Postal Service; Oct. 2008. All rights reserved.

AMC 393521

MAINTENANCE FEE PAYMENT

Claimant Name: Gold River Exploration, LLC
Address: PO Box 2880
City: Prescott State: AZ Zip: 86302
Telephone: 928-713-7298
E-mail address: djraremetalse.msn.com
Signature: See letter Attached

Check here if this is a change of address.

RECEIVED
B.L.M. AZ STATE OFFICE
2011 AUG 31 A 7:37
PHOENIX, AZ
BLM
Date
Stamp

LINE NO.	AMC NUMBER	CLAIM/SITE NAME	COUNTY RECORDER DATA (If available)	TWP	RNG	SEC
1	393527	Gold Mesa #1	Book 44806 Page 959	11N	2W	8
2	393528	Pinion #1	Book 4606 Page 659	11N	2W	5
3	393529	Pinion #2	Book 4606 Page 660	11N	2W	32
4	393530	Thunderbird	Book 4606 Page 661	11N	2W	5
5						
6						
7						
8						
9						
10						

List additional claims on Form MCF114.

Bureau of Land Management
Arizona State Office
www.blm.gov/az/

No. of Claims: 4 x \$140 = \$560.00
Check No: _____ Init. SP
Receipt No.: 2421550
For BLM Use Only

Form: MCF112
Revised July 2009

This form is available from the Arizona Department of Mines and Mineral Resources and may be reproduced.

ENTERED INTO COMPUTER
9/8/11 AT

MILKMINE, LLC

August 29, 2011

Department of the Interior
Bureau of Land Management
Arizona State Office
One North Central Avenue
Phoenix, AZ 85004-4427

Re: Annual Claims Maintenance Fees

To Whom It May Concern:

Milkmine LLC has enclosed the annual claims maintenance fees on the following claims:

<u>AMC #</u>	<u>Claim Name</u>
393527	Gold Mesa #1
393528	Pinion #1
393529	Pinion #2
393530	Thunderbird

Milkmine LLC has leased these claims with the option to purchase from the original claimant, GoldRiver Exploration LLC. As such, Milkmine is liable for the annual maintenance fees.

Please see Milkmine LLC's contact information below, and refer any questions about the annual maintenance fees to our attention.

Milkmine LLC
Attn: Jennifer Tomlinson
1251 NW Briarcliff PKWY, STE 700
Kansas City, MO 64116
816-285-3388
info@milkmine.com

Regards,



David R. Cummings, President
Milkmine, LLC
(816) 285-6440
dave@tradebotsystems.com

RECEIVED
BLM, AZ STATE OFFICE
2011 AUG 31 A 7:37
PHOENIX, AZ

United States Department of the Interior
Bureau of Land Management
 LANDS/RECREATION & PLANNING
 ONE N CENTRAL AVE
 PHOENIX, AZ 85004 -2203
 Phone: 602-417-9200

Receipt

No: 2421550

Transaction #: 2496990	
Date of Transaction: 08/31/2011	
CUSTOMER:	
GOLDRIVER EXPLORATION LLC PO BOX 2880 PRESCOTT, AZ 86302-2880 US	

LINE #	QTY	DESCRIPTION	REMARKS	UNIT PRICE	TOTAL
1	1.00	LOCATABLE MINERALS / MINING CLAIMS-NOT NEW-UNADJUD, ONE AUTH NO. ONLY / MINING CLAIM MONEY RECEIVED CASES: AMC393527/\$560.00	MAINT-4	- n/a -	560.00
TOTAL:					\$560.00

PAYMENT INFORMATION					
1	AMOUNT:	560.00	POSTMARKED:	08/29/2011	
	TYPE:	CHECK	RECEIVED:	08/31/2011	
	CHECK NO:	1004			
	NAME:	MILKMINE LLC 1251 NW BRIARCLIFF PKWY, STE 7 KANS CITY MO 64116 US			

REMARKS

This receipt was generated by the automated BLM Collections and Billing System and is a paper representation of a portion of the official electronic record contained therein.

Align top of FedEx Express® Shipping Label here.

From: (816) 285-6400
Tradebot Systems, Inc.
Tradebot Systems, Inc.
1251 NW Briarcliff Parkway
Suite 700
Kansas City, MO 64116

Origin ID: MKCA



J11201104290225

Ship Date: 29AUG11
ActWgt: 0.5 LB
CAD: 8858625/INET3180

Delivery Address Bar Code



Ref # 2011 Fees
Invoice #
PO #
Dept #

SHIP TO: (816) 285-3351
Arizona State Office
Department of the Interior/BLM
1 N CENTRAL AVE STE 800

BILL SENDER

PHOENIX, AZ 85004



TUE - 30 AUG A1
PRIORITY OVERNIGHT

TRK# 7974 6040 1197

0201

XH ZSYA

85004
AZ-US
PHX




50FG2/4299/F5F4

Envelope

RT 275 2 B
1197
08.30

RECEIVED
BLM AZ STATE OFFICE
2011 AUG 30 A 10: 05
PHOENIX, ARIZONA

Align bottom of Peel and Stick Airbill here.



Express

United States Department of the Interior
Bureau of Land Management
 LANDS/RECREATION & PLANNING
 ONE N CENTRAL AVE
 PHOENIX, AZ 85004 -2203
 Phone:

Receipt

Amc 393527

No: 2330974

Transaction #: 2404872	
Date of Transaction: 04/22/2011	
CUSTOMER:	
DON JENKINS PO BOX 2880 PRESCOTT, AZ 86302-2880 US	

LINE #	QTY	DESCRIPTION	REMARKS	UNIT PRICE	TOTAL
1	1.00	LOCATABLE MINERALS / MINING CLAIMS-NOT NEW-UNADJUD, ONE AUTH NO. ONLY / MINING CLAIM MONEY RECEIVED CASES: AMC393527/\$20.00	TRF-2-1 <i>Amend-1</i>	- n/a -	20.00
TOTAL:					\$20.00

PAYMENT INFORMATION					
1	AMOUNT:	20.00	POSTMARKED:	04/19/2011	
	TYPE:	CHECK	RECEIVED:	04/21/2011	
	CHECK NO:	1931			
	NAME:	JENKINS, DONALD L PO BOX 2880 PRESCOTT AZ 86302-2880 US			

REMARKS

This receipt was generated by the automated BLM Collections and Billing System and is a paper representation of a portion of the official electronic record contained therein.

Amendment filed directly on top of location notice for Amc 393527

DON L. JENKINS

**P.O. Box 2880
Prescott, AZ 86302
PH: 928-713-7298**

Email: djraremetals@msn.com

April 18, 2011

**Bureau of Land Management
Mining Claims Dept.
Arizona State Office
One North Central Ave., Suite 800
Phoenix, Arizona 85004-4427**

RE: Filing of Amendment of Mining Claim and a Transfer of Ownership


Enclosed are two filings to be recorded; one is an Amendment of a placer mining claim, and the other is a Transfer of Ownership of an unpatented mining claim. Enclosed is a total of \$20 to cover the \$10 filing fee for each document.

The Gold Mesa #1 placer claim is being amended due to an error in the original filing which shows the certificate to exceed 100 acres and the map to be less than 100 acres and not conforming to the original certificate dimensions. The amendment corrects this error by reducing the claims dimensions to total just a fraction under 100 acres for the five signatories as listed, and to provide an accurate map of the claim location and its dimensions. I trust this amendment will correct the deficiency,

The second document transfers ownership of the Bueno #1 claim from GoldTech Inc. over to VHGI Gold LLC.

If you have any questions or if the documentation to be filed is not complete please call or email me immediately.

Thanks


Don L. Jenkins

Enclosures: Amendment of Mining Claim
Transfer of Ownership
Check for \$20

NO. OF CLAIMS 2
AMOUNT 20.00
RECEIPT NO. 2530974
• NIT. SPB
** BLM-ASO **

RECEIVED
ARIZONA STATE OFFICE
PHOENIX, ARIZONA
2011 APR 21 A 8:59

GOLDTECH INC.

AMC 356044
 AMC 316159
 AMC 389108
 AMC 367384
 AMC 355417
 AMC 355377

P.O. Box 2880
 Prescott, AZ 86302

Telephone (928) 713-7298
 Fax (928) 776-8586

August 27, 2010

Bureau of Land Management
 Mining Claims Department
 Arizona State Office
 One North Central Ave. Suite 800
 Phoenix, Arizona 85004-4427

AMC 357594
 AMC 359812
 AMC 393521
 AMC 399062
 AMC 400482

RE: Annual Mining Claim Maintenance Fees- 2010

Below is a list of mining claims located in the State of Arizona for which we are remitting the annual maintenance fee of \$140 per claim. There are a total of 35 claims listed below, resulting in the following calculated fee:

$$35 \text{ claims} \times \$140/\text{claim} = \$4900.00$$

<u>AMC NUMBER</u>	<u>CLAIM NAME</u>
356044	Congress #1
316159	Congress #3
316160	Congress #4
389108	Spruce Canyon #1
367385	Spruce Canyon #2
367386	Spruce Canyon #3
367387	Spruce Canyon #4
355417	Lost Nugget
355377	Riverbend
357595	Miners Delight
359812	Red Hill #2
393527	Gold Mesa #1
393528	Pinion #1
393529	Pinion #2
393530	Thunderbird
393521	Castle Springs Lode #1
393522	Castle Springs Lode #2
393523	Castle Springs Lode #3
393524	Castle Springs Lode #4

RECEIVED
 BLM AZ STATE OFFICE
 2010 AUG 31 A 9:25
 PHOENIX, ARIZONA

NO. OF CLAIMS 35
 AMOUNT 4900.00
 RECEIPT NO. 2310560
 INIT. SB8

** BLM-ASO**

9/20/2010 TS

ENTERED INTO COMPUTER

AMC NUMBER

CLAIM NAME

399064	Greyhound #1
399065	Greyhound #2
399066	Greyhound #3
399067	Greyhound #4
399068	Greyhound #5
399069	Greyhound #6
399070	Greyhound #7
399071	Greyhound #8
399072	Greyhound #9
399073	Greyhound #10
399074	Greyhound #11
399075	Phau Springs #1
400482	Phau Springs #2
400483	Phau Springs #3
399062	Gold Dike #1
399063	Gold Dike #2

Enclosed is our check #1894 in the amount of \$4900.00 to cover the total maintenance fees as required, and to be postmarked on or by September 1, 2010

Sincerely,



Don L Jenkins
President / Agent

RECEIVED
BLM AZ STATE OFFICE
2010 AUG 31 A 9:25
PHOENIX, ARIZONA

United States Department of the Interior
Bureau of Land Management
 LANDS/RECREATION & PLANNING
 ONE N CENTRAL AVE
 PHOENIX, AZ 85004 -2203
 Phone:

Receipt

No: 2210560

Transaction #: 2280642	
Date of Transaction: 09/07/2010	
CUSTOMER:	
GOLDTECH INC PO BOX 2880 PRESCOTT, AZ 86302-2880 US	

LINE #	QTY	DESCRIPTION	REMARKS	UNIT PRICE	TOTAL
1	1.00	LOCATABLE MINERALS / MINING CLAIMS-NOT NEW-UNADJUD, ONE AUTH NO. ONLY / MINING CLAIM MONEY RECEIVED CASES: AMC356044/\$4900.00	MAINT 2011-35	- n/a -	4900.00
TOTAL:					\$4,900.00

PAYMENT INFORMATION					
1	AMOUNT:	4900.00	POSTMARKED:	N/A	
	TYPE:	CHECK	RECEIVED:	08/27/2010	
	CHECK NO:	1894			
	NAME:	GOLDTECH INC PO BOX 2880 PRESCOTT AZ 86302-2880 US			

REMARKS

This receipt was generated by the automated BLM Collections and Billing System and is a paper representation of a portion of the official electronic record contained therein.

GOLDTECH ENGINEERING Co.

P.O. Box 2880
Prescott, Arizona 86302

(928)442-3898
djraremetals@msn.com

August 25, 2009

Bureau of Land Management
Arizona State Office
One North Central Ave, Suite 800
Phoenix, Arizona 85004-4427

TO: MINING CLAIMS DEPARTMENT

RE: Annual Mining Claim Maintenance Fees

AMC 316159
AMC 355377
AMC 355417
AMC 356044
AMC 357594
AMC 359812
AMC 367384
AMC 368413
AMC 369014
AMC 389108
AMC 393521

PHOENIX, ARIZONA

2009 AUG 31 A 8:13

RECEIVED
BLM AZ STATE OFFICE

Below is a Maintenance Fee List for claims staked/filed within the State of Arizona.

CLAIM MAINTENANCE FEE LIST

AMC #	CLAIM NAME
✓ 1. 369015	Gold Star Placer #1-A
✓ 2. 368413*	Gold Star Placer #4
✓ 3. 367384	Gold Star Placer #5
✓ 4. 368414*	Gold Star Placer #8
5. 356044	Congress #1
6. 316159	Congress #3
✓ 7. 316160	Congress #4
✓ 8. 389108	Spruce Canyon #1
9. 367385	Spruce Canyon #2
✓ 10. 367386	Spruce Canyon #3
11. 367387	Spruce Canyon #4
✓ 12. 359812	Red Hill #2
✓ 13. 355417	Lost Nugget
14. 355377	Riverbend
15. 357595	Miner's Delight
✓ 16. 393527* →	Gold Mesa #1
✓ 17. 393528	Pinion #1




#, 995286

- | | | |
|-------|-------------------|------------------------|
| ✓ 18. | 393529 | Pinion #2 |
| 19. | 393530 | Thunderbird |
| 20. | 393521 | Castle Springs Lode #1 |
| 21. | 393522 | Castle Springs Lode #2 |
| 22. | 393523 | Castle Springs Lode #3 |
| ✓ 23. | 393524 | Castle Springs Lode #4 |
| ✓ 24. | 393525 | Castle Springs Lode #5 |
| 25. | 393526* | Castle Springs Lode #6 |

Per the \$140/claim fee I have enclosed a check in the amount of \$3500.00 ($\$140 \times 25 = \3500).

Please send all return documentation and/or correspondence to our Arizona address as listed herein.

Thanks,



Don L. Jenkins
Certified Professional Geologist #03341

PH: (928)442-3898

Cell: (928)713-7298

Date: 08-25-09

RECEIVED
BLM AZ STATE OFFICE
2009 AUG 31 A 8:13
PHOENIX, ARIZONA

United States Department of the Interior

Bureau of Land Management
 BUSINESS & SUPPORT SVCS DIV
 ONE N CENTRAL AVE SUITE 800
 PHOENIX, AZ 85004 -4427
 Phone: (602) 417-9200

Receipt

No:

1995286

Transaction #: 2059587	
Date of Transaction: 09/02/2009	
CUSTOMER:	GOLDTECH ENGINEERING CO PO BOX 2880 PRESCOTT,AZ 86302-2880 US

LINE #	QTY	DESCRIPTION	REMARKS	UNIT PRICE	TOTAL
1	1.00	LOCATABLE MINERALS / MINING CLAIMS-NOT NEW-UNADJUD,ONE AUTH NO. ONLY / MINING CLAIM MONEY RECEIVED CASES: AMC369015/\$3500.00	MAINT 2010/25	- n/a -	3500.00
TOTAL:					\$3,500.00

PAYMENT INFORMATION			
1	AMOUNT:	3500.00	POSTMARKED: 08/27/2009
	TYPE:	CHECK	RECEIVED: 08/31/2009
	CHECK NO:	1322	
	NAME:	GOLD TECH INC PO BOX 2880 PRESCOTT AZ 86302-2880 US	

REMARKS

This receipt was generated by the automated BLM Collections and Billing System and is a paper representation of a portion of the official electronic record contained therein.

GoldTech Inc.

AMC 358848
AMC 369014
AMC 368413
AMC 367384
AMC 356044
AMC 316159

**P.O. Box 2880
Prescott, AZ 86302**

August 25, 2008

**Bureau of Land Management
Arizona State Office
One N. Central Ave,
Phoenix, AZ 85004-2203**

AMC 389108
AMC 359812
AMC 355417
AMC 355377
AMC 357594
AMC 393521

RE: Annual Maintenance Fee Payment for 2009


Below is a CLAIM MAINTENANCE FEE LIST for claims within the State of Arizona.

<u>AMC #</u>	<u>CLAIM NAME</u>
1. 358848	PASEO DEL ORO #1
2. 358849	PASEO DEL ORO #1A
3. 358850	PASEO DEL ORO #2
4. 358851	PASEO DEL ORO #2A
5. 358852	PASEO DEL ORO #2B
6. 358853	PASEO DEL ORO #2C
7. 393521	Castle Springs Lode #1
8. 393522	Castle Springs Lode #2
9. 393523	Castle Springs Lode #3
10. 393524	Castle Springs Lode #4
11. 393525	Castle Springs Lode #5
12. 393526	Castle Springs Lode #6

RECEIVED
BLM STATE OFFICE
AUG 27 11 41 AM '08

Per the \$125/claim fee I have enclosed a check in the amount of **\$1500.00** (\$125x12=\$1500)

Thanks,



Don L. Jenkins
President

P.O. Box 2880
Prescott, AZ 86302

PH: (928)713-7298

RS 9/29/08

GoldRiver Exploration LLC.

P.O. Box 2880
Prescott, AZ 86301

August 25, 2008

Bureau of Land Management
Arizona State Office
One North Central Avenue
Phoenix, Arizona 85004-2203

TO: MINING CLAIMS DEPARTMENT

RE: Annual Mining Claim Maintenance Fees for 2009

Below is a Maintenance Fee List for claims listed within the State of Arizona.

CLAIM MAINTENANCE FEE LIST


AMC #	CLAIM NAME
1. 369015	Gold Star Placer #1-A
2. 368413	Gold Star Placer #4
3. 367384	Gold Star Placer #5
4. 368414	Gold Star Placer #8
5. 356044	Congress #1
6. 316159	Congress #3
7. 316160	Congress #4
8. 389108	Spruce Canyon #1
9. 367385	Spruce Canyon #2
10. 367386	Spruce Canyon #3
11. 367387	Spruce Canyon #4
12. 359812	Red Hill #2
13. 355417	Lost Nugget
14. 355377	Riverbend
15. 357595	Miner's Delight
16. 393527	Gold Mesa #1
17. 393528	Pinion #1
18. 393529	Pinion #2
19. 393530	Thunderbird

RECEIVED
BLM
SEP 1 2008

Per the \$125/claim fee I have enclosed a check in the amount of \$2375.00 ($125 \times 19 = 2375$).

Please send all return documentation and/or correspondence to our Arizona address as listed herein.

Thanks,



Don L. Jenkins, Manager
Certified Professional Geologist #03341

PH: (928)442-3898

Cell: (928)713-7298

RECEIVED
PLM/VENUE OFFICE
MAY 16 2007

United States Department of the Interior

Bureau of Land Management

BUSINESS & SUPPORT SVCS DIV

ONE N CENTRAL AVE SUITE 800

PHOENIX, AZ 85004 -4427

Phone: (602) 417-9200

Receipt

No:

1772615

Transaction #: 1830340	
Date of Transaction: 08/27/2008	
CUSTOMER:	GOLDTECH INC PO BOX 2880 PRESCOTT, AZ 86302

LINE #	QTY	DESCRIPTION	REMARKS	UNIT PRICE	TOTAL
1	2.00	LOCATABLE MINERALS / MINING CLAIMS-NOT NEW-UNADJUD, ONE AUTH NO. ONLY / MINING CLAIM MONEY RECEIVED (455) CASES: AMC358848/\$1500.00, AMC369015/\$2375.00	MAINT 2009	- n/a -	3875.00
TOTAL:					\$3,875.00

PAYMENT INFORMATION					
1	AMOUNT:	\$2,375.00	POSTMARKED:	8/25/08 0:00	
	TYPE:	CHECK	RECEIVED:	08/27/2008	
	CHECK NO:	1227			
	NAME:	GOLDRIVER EXPLORATION, LLC PO BOX 2880 PRESCOTT AZ 86302			
2	AMOUNT:	\$1,500.00	POSTMARKED:	8/25/08 0:00	
	TYPE:	CHECK	RECEIVED:	08/27/2008	
	CHECK NO:	1280			
	NAME:	GOLD TECH, INC. PO BOX 2880 PRESCOTT AZ 86302			

REMARKS

This receipt was generated by the automated BLM Collections and Billing System and is a paper representation of a portion of the official electronic record contained therein.

NOTICE!!

These documents have been scanned!

Do not place un-scanned documents beneath this notice!

Do not remove this notice from this file!

GPO Jacket No. 560-102
Print Order 61540
Rise Business Services, LLC
Job=AZ15 5/23/2019



Box Number= AZ15080



Claim Begin-End: AMC393521-AMC393530

5 Miscellaneous



AZ15080-1

AMC393521-AMC394062

Amc 367384

309108

393521

Customer Name Update Screen

System ID:MC

Name: GOLDTECH INC

Proprietor #: 2265564

Category: C - CORPORATION ▾

Address: PO BOX 2880

City: PRESCOTT

State: AZ ▾

Zip: 863022880

UNDELIVERABLE

Email:

Lookup

Renumber To:

Address Updated
ENTERED MAR 06 2015
to PO Box Number.
PB

Save

Save/Override DataFlux

Delete

Renumber

Customer details successfully saved for Customer Id 2265564

Customer Name Update Screen

System ID:MC

Name: GOLDTECH INC

Lookup

Proprietor #: 2265564

Renumber To:

Category: C - CORPORATION ▾

Address: 2480 W CHARTEROAK DR ★

City: PRESCOTT

State: AZ ▾

Zip: 863057775

UNDELIVERABLE

Email:

← Previous Address - Mailing was Returned to BLM on 2/5/15.
3/6/15 I spoke to Penny @ ph# 928-445-8814. PRESCOTT Post Office. She said GOLDTECH is no longer @ the street address but their mail is sent to PO Box 2850 Prescott, AZ 86302. Some other party is at the street address listed above * PB

Save

Save/Override DataFlux

Delete

Renumber

PRESCOTT AZ 86302

List of Proprietors
GOLDTECH INC[2237670], 2520 W SHADOW VALLEY RANCH RD, , PRESCOTT, AZ, 86305, C, GOLDTECH INC[2265564], PO BOX 2880, , PRESCOTT, AZ, 863022880, C, MATCHED

↓
Address Updated
ENTERED MAR 06 2015
PS

Select

Cancel

DEPARTMENT OF THE INTERIO.
BUREAU OF LAND MANAGEMENT
MINING CLAIMS

MC Customer Information - With Serial No. and Claim Name
ACTIVE CLAIMS

Admin State: AZ
Geo State: AZ

GOLDTECH INC
2480 W CHARTEROAK DR
PRESCOTT, AZ 86305-7775

CUSTOMER ID: 2265564

<u>Serial No.</u>	<u>Claim Name/Number</u>	<u>Lead Serial No.</u>	<u>Disposition</u>
AMC367385	SPRUCE CANYON #2	AMC367384	ACTIVE
AMC389108	SPRUCE CANYON #1	AMC389108	ACTIVE
AMC393521	CASTLE SPRINGS #1	AMC393521	ACTIVE
AMC393522	CASTLE SPRINGS #2	AMC393521	ACTIVE
AMC393523	CASTLE SPRINGS #3	AMC393521	ACTIVE
AMC393524	CASTLE SPRINGS #4	AMC393521	ACTIVE

Number of ACTIVE cases: 6

**BUREAU OF LAND MANAGEMENT
MINING CLAIMS
MC Customer Information**

Run Date: 03/02/2015 11:21 AM

Page: 1

Total Rows Returned: 9

AZ

Limiting Criteria:

System Id = MC

Admin State = AZ

Geo State = AZ

Case Disp Txt = ACTIVE

Geost County Cd =

Admst Dist FO Cd =

Cust Nm begins with GOLDTECH INC

District Txt =

FO Txt =

County Txt =

Adm Agency =

Adm Agency Txt =

Mer Twp Rng =

Mtrs =

Casetype =

**NO WARRANTY IS MADE BY BLM
FOR USE OF THE DATA FOR
PURPOSES NOT INTENDED BY BLM**

Name

Company *Name NOT Registered with the PO*

Address *Good Address - Name Difference*

City

State

ZIP Code

Phone

Email

Personator:

- **Enter a Name & Address** to verify, correct & standardize it.
 - **Enter an Address** to get the related Name and Phone.
 - **Enter a Phone** to get the related Name and Address.
 - **Enter an Email** to get the related Name, Address and Phone.
 - **Enter an AddressKey** in ZIP Code to get the Name, Address and Phone.
 - Displays a map of the Address with the latitude & longitude.
 - Appended information is displayed to current Subscribers.
-
- The **Personator Web Service** can be a part of your custom application or web site. [Click Here](#) to learn more.
 - **Data Quality Components for Microsoft SQL** features a Personator transform among its many Data Quality services in SSIS. To learn more [Click Here](#)
 - **ListWare for Excel** adds power of Personator to Excel. This new add-in verifies address, phones & emails. Updates address of moves & geocodes to the rooftop. To learn more [Click Here](#)


Name & Address Verified

(AS01,DA10,DA30,GS05,PS02,PS08,VR01,VR04)

[Climate](#) | [Contributors](#) | [Income Tax](#) | [Home Sales](#) | [Nonprofits](#) | [Property Info](#) | [Street Detail](#) | [Emails](#)

Company	Goldtech Inc.	
Name Append	Available to Subscribers only! Click here to Sign In or Register	
Address	2480 W Charteroak Dr Prescott AZ 86305-7775	Address Verified - AS01
AddressKey	86305777580	
Email	N/A	
Phone Append	Available to Subscribers only! Click here to Sign In or Register	
Latitude & Longitude	34.657100 -112.508770	Geocoded to Rooftop - GS05
Address Information	Residential	
Postal Carrier Route	H050 Map	
Representative & District	Paul Gosar (R) (04) Map	
Census Entities	County Yavapai 04025 Map Tract 0002.03 Map Block 2053 Map Place, City or Town 0483388 Williamson CDP Map Unified School District 0406730 PRESCOTT UNIFIED DISTRICT Map	
State Upper District	001 Map	
State Lower District	001 Map	
Delivery Post Office.	PRESCOTT 442 MILLER VALLEY RD PRESCOTT AZ 86301 Map Phone: 928-445-8814	

3/6/15 9:05A Penny called stated the Address for GOLDTECH INC is PO Box 2880 Prescott, AZ 86302. Some OTHER PARTY is AT 2480 W CHARTEROAK PRESCOTT, AZ 86305 NOT GOLD TECH. on THX, I will update the info 3/6/15 PB



**UNITED STATES
DEPARTMENT OF THE INTERIOR**

Bureau of Land Management
Arizona State Office
1 North Central Ave
Phoenix, Ariz


Official Business
Penalty for Private Use

PHOENIX
AZ 852
22 JAN '15
PM 3 L

NIXIE 850 SE 1009 0002/05/15

RETURN TO SENDER
NOT DELIVERABLE AS ADDRESSED
UNABLE TO FORWARD

BC: 85004442700 *1714-00777-22-39



**GOLDTECH INC
2480 W CHARTEROAK DR
PRESCOTT, AZ 86305-7775**

neopost
01/22/2015
US POSTAGE



FIRST-CLASS MAIL

\$00.48⁰


US OFFICIAL MAIL
\$300 Penalty
For Private Use
ZIP 85004
041L11101433

86305775607!
8500404427



* R50 SE 1009N C8601/27/15
UNABLE TO FORWARD/FOR REVIEW UTF
H050

BC: 86305777580 DU *1714-00777-22-39



Authorized Date02/26/2014

Instructions to AccountsAZ BLM REFUND \$560 TO GOLD RIVER EXPLORATION LLC FOR
AN INSUFFICIENT 2014 MAINTENANCE FEE PAYMENT. RECEIPT
#2875430. RE.

Login ID4105

Entry Date02/26/2014

Total Amount\$560.00

Authorized Date 11/14/2013

Instructions to Accounts AZ BLM REFUND \$420 TO YAVAPAI RESOURCES LLC FOR THE
MULTIPLE PAYMENT OF 2014 MAINTENENCE FEES AMC316159-160
AND AMC356044. RECEIPT #2864872. RE.

Login ID 4105

Entry Date 11/14/2013

Total Amount \$420.00

356044
 326065
 316159
 367384
 393521
 389108

GoldRiver Exploration LLC-----P.O. Box 2880-----Prescott, Arizona 86302

TO: Bureau of Land Management
 Arizona State Office
 One North Central Avenue
 Phoenix, Arizona 85004-2203

August 29, 2013

I am submitting the 2014 Annual Maintenance Fees for the following mining claims that are located in the State of Arizona. I have enclosed a check covering the indicated fee of \$140/claim.

<u>Name of Claim</u>	<u>AMC Number</u>				
Congress #1	356044	40 acres	280		
Congress #3	316159	20 acres	140		
Congress #4	326160 316160	20 acres	140	1300	
Spruce Canyon #1	356044 389108	120 acres	840	1400	
Spruce Canyon #2	367385	90 acres	700	2100	
Spruce Canyon #3	367386	80 acres	560	2660	
Gold Mesa #1	393527	(99.8) 80 acres	560	3220	
Thunderbird	393530	110 acres	1840	4060	
<i>(relinquish Pinion #1 & #2 (AMC #'s 393528 & 393529)</i>			4060		

I have enclosed our check in the amount of **\$3920.00** to cover the fee for **8 placer claims** containing 560 acres.

At \$140/ 20 acres the total fee is 560/20 x \$140 = **\$3920**

Thanks



Don L. Jenkins
 GoldTech Engineering Co.

(928) 713-7298

Email: djraremetals@msn.com

NO. OF CLAIMS 8
 AMOUNT \$3920.00
 RECEIPT NO. 2875430
 UNIT. CASH

** BLM-ASO**

RECEIVED
 BLM AZ STATE OFFICE
 2013 SEP -14 A 8:48
 PHOENIX, ARIZONA

\$560 returned authorized for an insufficient maintenance fee payment on AMC 393527 (\$700 needed only \$560 paid) RE 2-26-14

On receipt \$

#2875430

= \$700

On receipt

#2875550

= \$140

Please earn to:

AME 393530

\$840

Tony accomplished
9.11.13

Multiple Payment

Refund #2864872

Lawrence Martine



United States Department of the Interior
Bureau of Land Management
 LANDS/RECREATION & PLANNING
 ONE N CENTRAL AVE
 PHOENIX, AZ 85004 -2203
 Phone: 602-417-9200

Receipt

No: 2875430

Transaction #: 2961483	
Date of Transaction: 09/05/2013	
CUSTOMER:	
GOLDRIVER EXPLORATION LLC PO BOX 2880 PRESCOTT, AZ 86302-2880 US	

LINE #	QTY	DESCRIPTION	REMARKS	UNIT PRICE	TOTAL
1	1.00	LOCATABLE MINERALS / MINING CLAIMS- NOT NEW-UNADJUD, ONE AUTH NO. ONLY / MINING CLAIM MONEY RECEIVED CASES: AMC356044/\$3920.00	MAINT FEE PYMNT (8) 2014	- n/a -	3920.00
TOTAL:					\$3,920.00

PAYMENT INFORMATION					
1	AMOUNT:	3920.00	POSTMARKED:	08/30/2013	
	TYPE:	CHECK	RECEIVED:	09/04/2013	
	CHECK NO:	1074			
	NAME:	GOLD RIVER EXPLORATION LLC 2480 W CHARTEROAK DR PRESCOTT AZ 86305 US			

REMARKS

This receipt was generated by the automated BLM Collections and Billing System and is a paper representation of a portion of the official electronic record contained therein.

Note: AMC 39350 2014 Maint Fee paid using receipt # 2875550 & \$700 from receipt # 2875430.

RE 9-11-13

\$560 refund authorized for insufficient maintenance fee (2014) paid on AMC 393527 (~98 acre claim required \$700) Robert 2-26-14



U.S. POSTAGE
PAID
PRESCOTT, AZ
86301
AUG 30, '13
AMOUNT

\$5.60
00075311-11

... PRESS FIRM

1021

85004



For Domestic Use Only

Label 107R, July 2013

BLM AZ
2013 SEP -4 A 8:48
PHOENIX, ARIZONA

Don L. Jenkins
From/Expéditeur: pobry 2880
Prescott AZ 86302

To/Destinataire: Bureau of Land Management
AZ state office
One N. Central Ave.
Phoenix, AZ 85004-2203

Country of Destination/Pays de destination:





U.S. POSTAGE
PAID
PRESCOTT, AZ
86301
AUG 30, 13
AMOUNT

\$5.60
00075311-11

THE PRESS FIRM

1021

85004

PRIORITY MAIL

**TRACKED
INSURED**



For Domestic Use Only

Label 107R, July 2013

BLM AZ
2013 SEP -4 A 8 48
PHOENIX, ARIZONA

Don L. Jenkins
From/Expéditeur: pobry 2880
Prescott, AZ 86302

TO:

To/Destinataire: Bureau of Land Management
AZ state office
One N. Central Ave.
Phoenix, AZ 85004-2203

Country of Destination/Pays de destination:





U.S. POSTAGE
PAID
PRESCOTT, AZ
86301
AUG 30, 13
AMOUNT

\$5.60
00075311-11

THE PRESS FIRM

1021

85004

PRIORITY MAIL

**TRACKED
INSURED**



For Domestic Use Only

Label 107R, July 2013

BLM AL
2013 SEP -4 A 8 48
PHOENIX, ARIZONA

Don L. Jenkins
From/Expéditeur: pobry 2880
Prescott, AZ 86302

TO:

To/Destinataire: Bureau of Land Management
AZ state office
One N. Central Ave.
Phoenix, AZ 85004-2203

Country of Destination/Pays de destination:





U.S. POSTAGE
PAID
PRESCOTT, AZ
86301
AUG 30, 13
AMOUNT

\$5.60
00075311-11

THE PRESS FIRM

1021

85004

PRIORITY MAIL



For Domestic Use Only

Label 107R, July 2013

BLM AZ
2013 SEP -4 A 8 48
PHOENIX, ARIZONA

Don L. Jenkins
From/Expéditeur: pobry 2880
Prescott, AZ 86302

TO:

To/Destinataire: Bureau of Land Management
AZ state office
One N. Central Ave.
Phoenix, AZ 85004-2203

Country of Destination/Pays de destination:





U.S. POSTAGE
PAID
PRESCOTT, AZ
86301
AUG 30, 13
AMOUNT

\$5.60
00075311-11

THE PRESS FIRM

1021

85004

PRIORITY MAIL



For Domestic Use Only

Label 107R, July 2013

BLM AZ
2013 SEP -4 A 8 48
PHOENIX, ARIZONA

Don L. Jenkins
From/Expéditeur: pobry 2880
Prescott, AZ 86302

TO:

To/Destinataire: Bureau of Land Management
AZ state office
One N. Central Ave.
Phoenix, AZ 85004-2203

Country of Destination/Pays de destination:





U.S. POSTAGE
PAID
PRESCOTT, AZ
86301
AUG 30, 13
AMOUNT

\$5.60
00075311-11

THE PRESS FIRM

1021

85004

PRIORITY
★ MAIL ★



For Domestic Use Only

Label 107R, July 2013

BLM AZ
2013 SEP -4 A 8 48
PHOENIX, ARIZONA

Don L. Jenkins
From/Expéditeur: pobry 2880
Prescott, AZ 86302

TO:

To/Destinataire: Bureau of Land Management
AZ state office
One N. Central Ave.
Phoenix, AZ 85004-2203

Country of Destination/Pays de destination:



NOTICE!!

These documents have been scanned!

Do not place un-scanned documents beneath this notice!

Do not remove this notice from this file!

GPO Jacket No. 560-102
Print Order 61540
Rise Business Services, LLC
Job=AZ15 5/23/2019



Box Number= AZ15080



Claim Begin-End: AMC393521-AMC393530

6 Location Notices-Amendments and Supporting Documents



AZ15080-1

AMC393521-AMC394062

MINING CLAIM STATUS REPORT

DATA ENTRY 393521

MTP CHECKED BY JB

GEO CHECKED BY JB

LEAD SERIAL NO. AMC 393521 THROUGH AMC 393530

# <u>6</u> LODE	LOCATION FEE @ \$30 =	\$ <u>300</u>
# _____ PLACER	PROCESSING FEE @ \$15 =	\$ <u>150</u>
# <u>4</u> ASSOCIATION PL	MAINTENANCE FEE @ \$125 =	\$ <u>1250</u>
# _____ MILL SITE	OVERAGE	\$ _____
# _____ TUNNEL SITE	SHORTAGE	\$ _____
	OTHER FEES	\$ _____
ENOUGH LOCATORS	TOTAL	\$ <u>1700</u>

YES [] NO [] _____

OVER-THE-COUNTER [] MAIL TIMELY FILED: YES NO []

LEGAL DESCRIPTION: T 8N R 1W SEC 5
 T 9N R 1W SEC 32
 T 11N R 2W SEC 8,5
 T 12N R 2W SEC 32

BLM [] FOREST SERVICE [] _____ SUBJ TO PL 359: YES [] NO []

WILDERNESS AREA: NO [] YES [] _____

SPLIT ESTATE: SX [] PX [] SRHA [] OTHER [] _____ N/A []
 PROPER NOTICE FILED IF LOCATED ON SRHA LANDS-YES [] NO [] N/A []

RECONVEYED MINERALS ON BLM LANDS REQUIRE OPENING ORDERS FROM 1944 TO 1993. OPEN TO ENTRY ON: _____ N/A []

COMMENTS/STATUS: VOID [] PARTIALLY VOID [] PVT MINERALS []
 WITHDRAWN LANDS [] OTHER [] _____

missing township on Pinion #2. Can not alter already filed with county - however map shows township.
AMC
9N-1W sec. 32 state land & min. not open
AMC 393525 & AMC 393526

Claimant acknowledges that portions of the following claim(s) site(s) may be void or voidable. _____

Signature of claimant _____

FINAL ADJUDICATION JB DATE 7/2/2010

Sent Assoc. Placer letter

THIS IS A CONFORMED COPY OF INSTRUMENT
RECORDED ON DATE 6-30-08 TIME 2:57
IN BOOK 4106 PAGE 29
ANAWAYMAN-TRUJILLO, RECORDER
m Blak
DEPUTY

CERTIFICATE OF MINING CLAIM LOCATION

- TYPE OF NOTICE: LOCATION
- TYPE OF CLAIM: LODE
- NAME & ADDRESS OF LOCATORS:

**GoldTech Inc.
P.O. Box 2880
Prescott, Arizona 86302**

- NAME OF CLAIM: **Castle Springs Lode #1**
- DATE OF LOCATION: June 3, 2008
- MONUMENT TYPE: **2"x 2" x 4' wood posts**

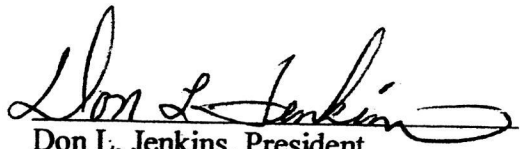
RECEIVED
D.L.M. AZ STATE OFFICE
2008 JUL -7 A 9:54
PHOENIX, AZ

- This claim is 1500 feet long and 600 feet wide. The distance from the location monument to each end of the claim is 100 feet in a west direction and 1400 feet in a east direction. The *general* course of this claim is east-west
- The location of this claim is in theFrench Gulch District in Yavapai County, Arizona, and occupies a part of the following section (s):

NE ¼ of 5..... Township 8 North Range 1 West

- The location of this claim with reference to a natural object or permanent monument is: The NW corner of this claim lies approximately 1500 feet in a east direction to the NE corner of section 5, T8N, R1W as is designated on USGS topographic map (see attached claim map).

Dated: 6/3/08


Don L. Jenkins, President

AMC 393521

CASTLE SPRINGS #1 thru #6
(Lode Claims)
T.8 N., R.1 W., S.5
T.9 N., R.1 W., S.32
Yavapai Co., Arizona
Scale: 1 inch = 1000 feet

5'
3772

RECEIVED
B.L.M. AZ STATE OFFICE

3771

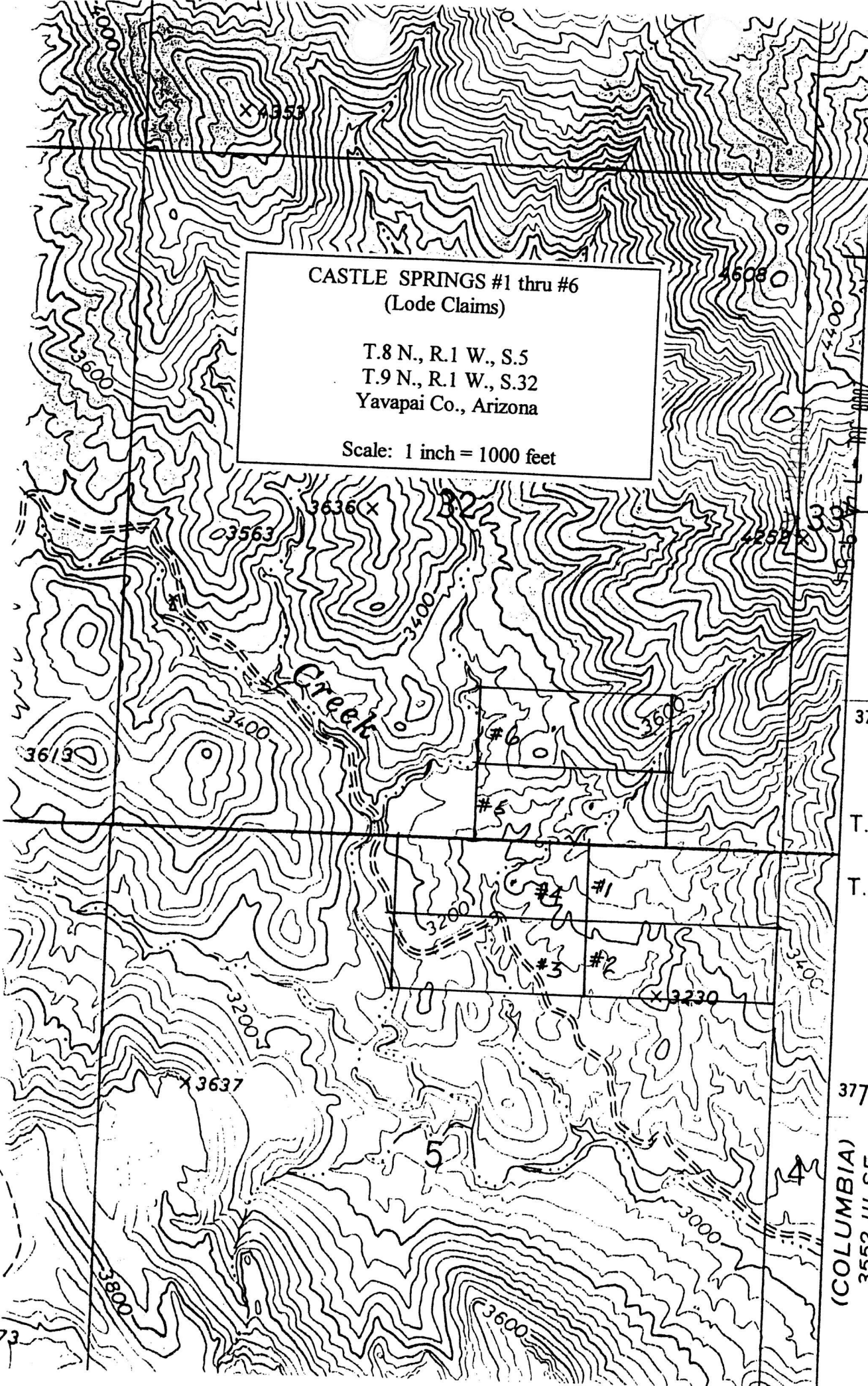
T. 9 N.

T. 8 N.

3770

(COLUMBIA)
3552 III SE

AMD 393521



373

THIS IS A CONFORMED COPY OF INSTRUMENT
RECORDED ON DATE 6-30-08 TIME 2:57
IN BOOK 4204 PAGE 30
ANA WAYMAN-TRUJILLO, RECORDER
mBlack DEPUTY

CERTIFICATE OF MINING CLAIM LOCATION

- TYPE OF NOTICE: LOCATION
- TYPE OF CLAIM: LODE
- NAME & ADDRESS OF LOCATORS:

GoldTech Inc.
P.O. Box 2880
Prescott, Arizona 86302

- NAME OF CLAIM: **Castle Springs Lode #2**

- DATE OF LOCATION: June 3, 2008

- MONUMENT TYPE: 2"x 2" x 4' wood posts


- This claim is 1500 feet long and 600 feet wide. The distance from the location monument to each end of the claim is 100 feet in a west direction and 1400 feet in a east direction. The *general* course of this claim is east-west

- The location of this claim is in theFrench Gulch District in Yavapai County, Arizona, and occupies a part of the following section (s):

NE ¼ of 5..... Township 8 North Range 1 West

- The location of this claim with reference to a natural object or permanent monument is: The NE corner of this claim lies approximately 600 feet in a north direction to the NE corner of section 5, T8N, R1W as is designated on USGS topographic map (see attached claim map).

Dated: 6/3/08


Don L. Jenkins, President

RECEIVED
B.L.M. AZ STATE OFFICE
2008 JUL -7 A 9:54
PHOENIX, AZ

MC 393522

CASTLE SPRINGS #1 thru #6
(Lode Claims)

T.8 N., R.1 W., S.5
T.9 N., R.1 W., S.32
Yavapai Co., Arizona

Scale: 1 inch = 1000 feet

5'
3772

RECEIVED
B.L.M. AZ STATE OFFICE

3771

T. 9 N.

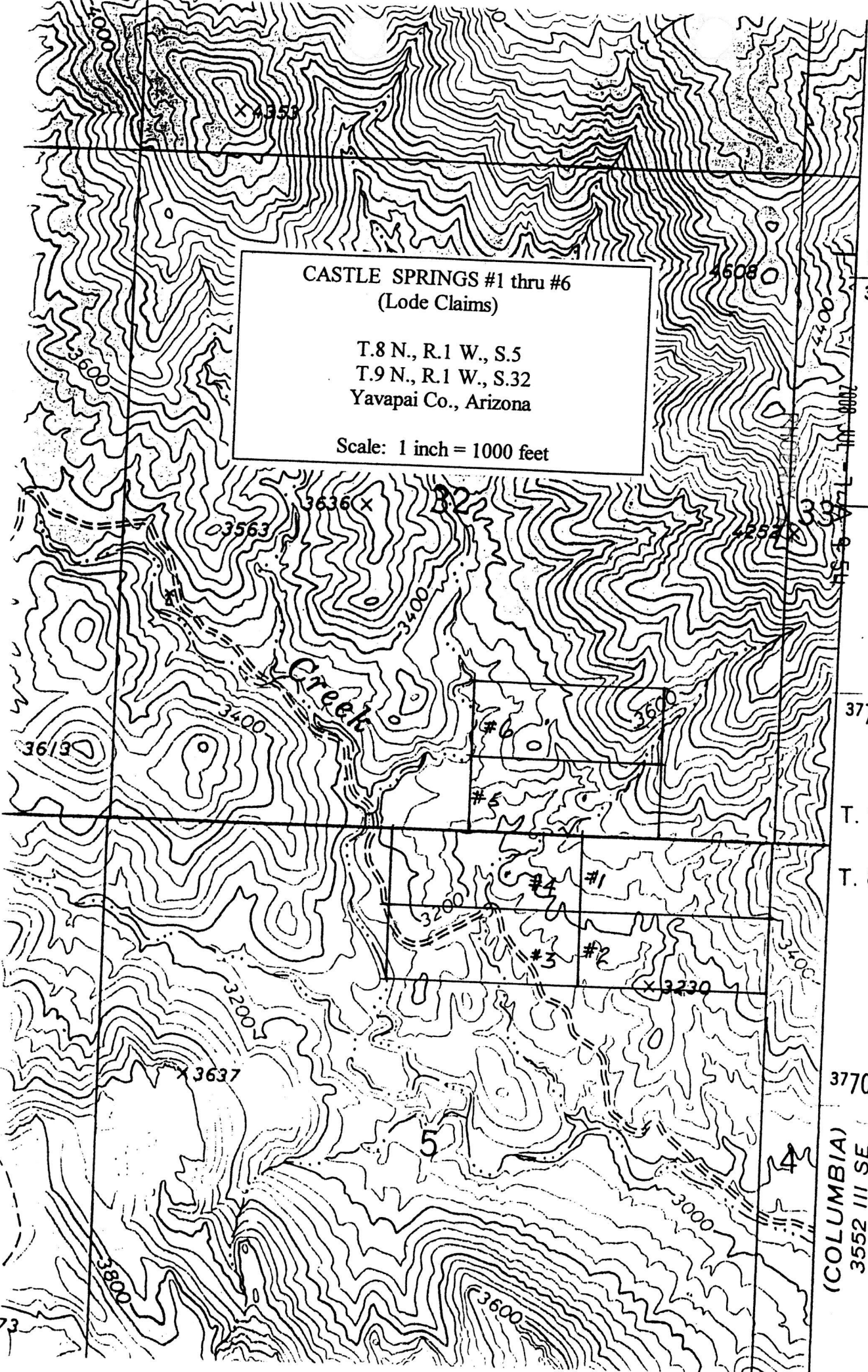
T. 8 N.

3770

(COLUMBIA)
3552 III SE

AMC 393522

973



THIS IS A CONFORMED COPY OF INSTRUMENT
RECORDED ON DATE 6-30-08 TIME 2:57
IN BOOK 4006 PAGE 31
ANA WAYMAN-TRUJILLO, RECORDER
M. Blah DEPUTY

NOTICE OF MINING CLAIM LOCATION

- TYPE OF NOTICE: LOCATION
- TYPE OF CLAIM: LODE

- NAME & ADDRESS OF LOCATOR (S): **GoldTech, Inc.**
P.O. Box 2880
Prescott, Arizona 86302

- NAME OF CLAIM: **Castle Springs Lode #3**
- DATE OF LOCATION: **June 3, 2008**

- MONUMENT TYPE: **2x2 wood posts and 4" pvc pipe**

- This claim is 1500 feet long and 600 feet wide. The distance from location monument to each end of the claim is 100 feet in a east direction and 1400 feet in a west direction. The general course of this claim is approximately East-West


- The location of this claim is in Yavapai County, Arizona and occupies a part of the following section (s):

NE ¼ of Section 5	T8N, R1W	
NW ¼ of Section 5	T8N, R1W	(see attached map)

- The location of this claim with reference to a natural object or monument is: The NE corner of this claim lies approximately 1600 feet in a northeast direction to the NE corner of section 5.

RECEIVED
B.L.M. AZ STATE OFFICE
2008 JUL -1 A 9:54
PHOENIX, AZ

1MC 393523


Don L. Jenkins, President
Agent & Owner

CASTLE SPRINGS #1 thru #6
(Lode Claims)
T.8 N., R.1 W., S.5
T.9 N., R.1 W., S.32
Yavapai Co., Arizona
Scale: 1 inch = 1000 feet

5'
3772

RECEIVED
B.L.M. AZ STATE OFFICE

3771

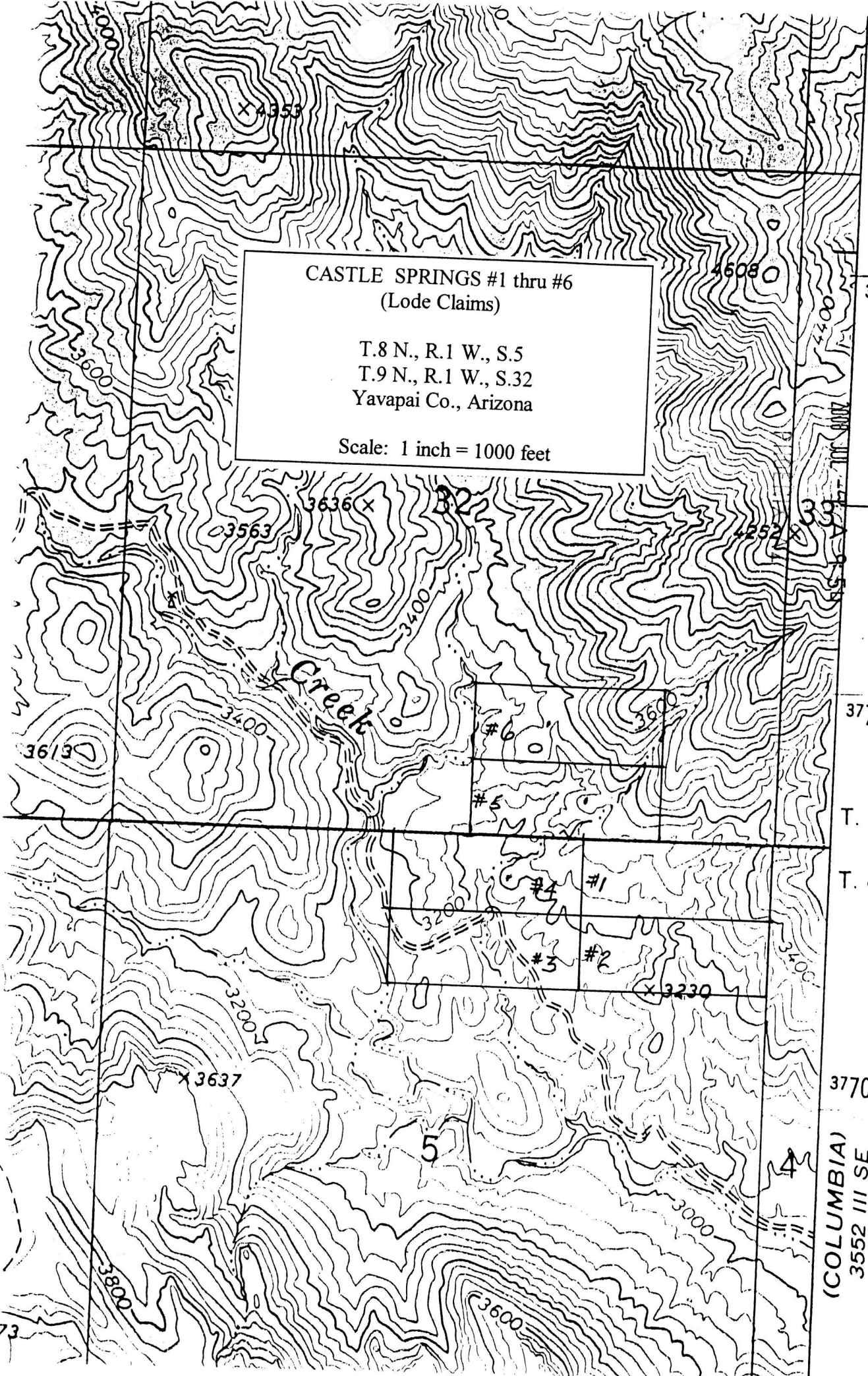
T. 9 N.

T. 8 N.

3770

(COLUMBIA)
3552 III SE

IMC 393523



CERTIFICATE OF MINING CLAIM LOCATION

- TYPE OF NOTICE: LOCATION
- TYPE OF CLAIM: LODE
- NAME & ADDRESS OF LOCATORS:

GoldTech Inc.
P.O. Box 2880
Prescott, Arizona 86302

THIS IS A CONFORMED COPY OF INSTRUMENT
RECORDED ON DATE 6-30-08 TIME 2:57
IN BOOK 4606 PAGE 32
ANA WAYMAN-TRUJILLO, RECORDER
M. Blake DEPUTY

- NAME OF CLAIM: **Castle Springs Lode #4**
- DATE OF LOCATION: June 3, 2008
- MONUMENT TYPE: **2"x 2" x 4' wood posts**
- This claim is 1500 feet long and 600 feet wide. The distance from the location monument to each end of the claim is 600 feet in a east direction and 900 feet in a west direction. The *general* course of this claim is east-west
- The location of this claim is in theFrench Gulch District in Yavapai County, Arizona, and occupies a part of the following section (s):

NE ¼ of 5.....	<u>Township 8 North</u>	<u>Range 1 West</u>
NW ¼ of 5.....	<u>Township 8 North</u>	<u>Range 1 West</u>
- The location of this claim with reference to a natural object or permanent monument is: The NE corner of this claim lies approximately 1500 feet in a east direction to the NE corner of section 5, T8N, R1W as is designated on USGS topographic map (see attached claim map).

Dated:

6/3/08

Don L. Jenkins
Don L. Jenkins, President

AMC 393524

PHOENIX, AZ

2008 JUL -7 A 9:54

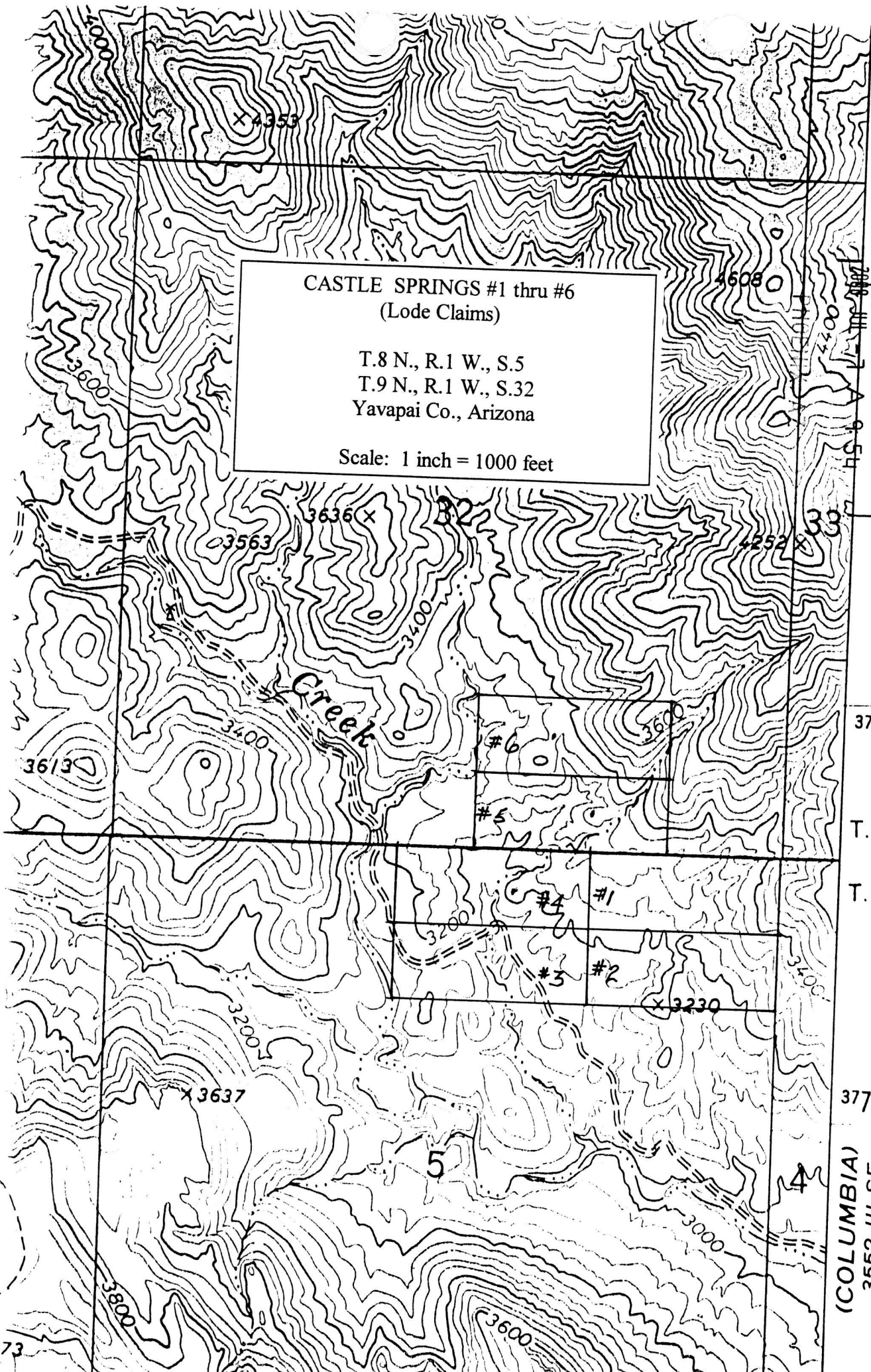
RECEIVED
B.L.M. AZ STATE OFFICE

CASTLE SPRINGS #1 thru #6
(Lode Claims)

T.8 N., R.1 W., S.5
T.9 N., R.1 W., S.32
Yavapai Co., Arizona

Scale: 1 inch = 1000 feet

RECEIVED
BLM
ARIZONA STATE OFFICE



3771

T. 9 N.

T. 8 N.

3770

(COLUMBIA)
3552 III SE

IMC 393524

373

THIS IS A CONFORMED COPY OF INSTRUMENT
RECORDED ON DATE 6/3/08 TIME 2:57
IN BOOK 4601 PAGE 33
ANA WAYMAN-TRUJILLO, RECORDER
M. Blake DEPUTY

CERTIFICATE OF MINING CLAIM LOCATION

- TYPE OF NOTICE: LOCATION
- TYPE OF CLAIM: LODE
- NAME & ADDRESS OF LOCATORS:

GoldTech Inc.
P.O. Box 2880
Prescott, Arizona 86302

RECEIVED
BLM, AZ STATE OFFICE
2008 JUL - 1 A 9:55
PHOENIX, AZ


- NAME OF CLAIM: **Castle Springs Lode #5**
- DATE OF LOCATION: June 3, 2008
- MONUMENT TYPE: **2"x 2" x 4' wood posts**
- This claim is 1500 feet long and 600 feet wide. The distance from the location monument to each end of the claim is 600 feet in a east direction and 900 feet in a west direction. The *general* course of this claim is east-west
- The location of this claim is in theFrench Gulch District in Yavapai County, Arizona, and occupies a part of the following section (s):

SE ¼ of 32..... Township 9 North Range 1 West

- The location of this claim with reference to a natural object or permanent monument is: The SE corner of this claim lies approximately 1000 feet in a east direction to the NE corner of section 5, T8N, R1W as is designated on USGS topographic map (see attached claim map).

Dated:

6/3/08


Don L. Jenkins, President

AMC 393525

CASTLE SPRINGS #1 thru #6
(Lode Claims)
T.8 N., R.1 W., S.5
T.9 N., R.1 W., S.32
Yavapai Co., Arizona
Scale: 1 inch = 1000 feet

5'
3772

RECEIVED
B.L.M. AZ STATE OFFICE

3771

T. 9 N.

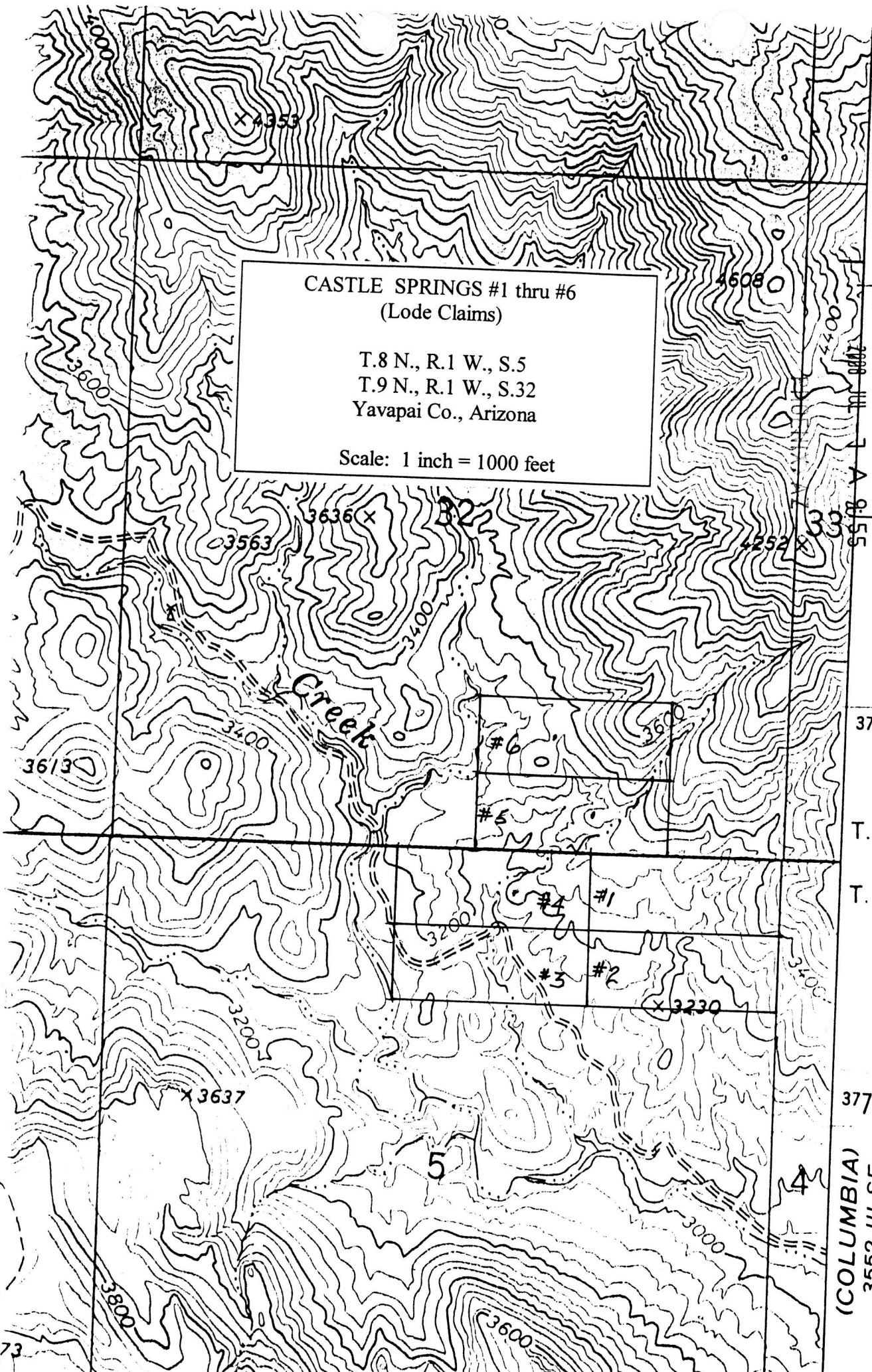
T. 8 N.

3770

(COLUMBIA)
3552 III SE

AMC 393525

373



THIS IS A CONFORMED COPY OF INSTRUMENT
RECORDED ON DATE 6-30-08 TIME 2:57
IN BOOK 406 PAGE 34
ANA WAYMAN-TRUJILLO, RECORDER
M. Blake DEPUTY

CERTIFICATE OF MINING CLAIM LOCATION

- TYPE OF NOTICE: LOCATION
- TYPE OF CLAIM: LODE
- NAME & ADDRESS OF LOCATORS:

GoldTech Inc.
P.O. Box 2880
Prescott, Arizona 86302


- NAME OF CLAIM: **Castle Springs Lode #6**
- DATE OF LOCATION: June 3, 08
- MONUMENT TYPE: 2"x 2" x 4' wood posts
- This claim is 1500 feet long and 600 feet wide. The distance from the location monument to each end of the claim is 900 feet in a east direction and 600 feet in a west direction. The *general* course of this claim is east-west
- The location of this claim is in theFrench Gulch District in Yavapai County, Arizona, and occupies a part of the following section (s):

SE ¼ of 32..... Township 9 North Range 1 West

- The location of this claim with reference to a natural object or permanent monument is: The SE corner of this claim lies approximately 1080 feet in a southeast direction to the NE corner of section 5, T8N, R1W as is designated on USGS topographic map (see attached claim map).

Dated:

6/3/08


Don L. Jenkins, President

RECEIVED
B.L.M. AZ STATE OFFICE
2008 JUL -7 A 9:55
PHOENIX, AZ

AMC 393526

Amc 393521

THIS IS A CONFORMED COPY OF INSTRUMENT
RECORDED ON DATE 4.18.11 TIME 2:49
IN BOOK 4806 PAGE 959
ANA WAYMAN-TRUJILLO, RECORDER
[Signature] DEPUTY

AMENDED NOTICE OF LOCATON

This is an **amendment** to the **Gold Mesa #1** placer claim located on June 7, 2008, and is of record in Yavapai County instrument number B-4606, P662, and has an assigned **AMC# of 393527**. This claim is located in Yavapai County, Arizona.

Type of Notice: Location

Type of Claim: Placer (association)

Name & Address of Locators: Don L. Jenkins, P.O. Box 2880, Prescott, AZ 86302
Bonnie Miller, P.O. Box 10292, Prescott, AZ 86304, GoldTech Inc., 2480 W. Charteroak Drive, Prescott, AZ 86305, Larry T. Jenkins, PO Box 2880, Prescott, AZ 86302, GoldRiver Exploration LLC, P.O. Box 2880, Prescott, AZ 86302

NAME OF CLAIM: GOLD MESA #1

Beginning at the NW corner this claim measures 1450 feet in a due east direction to the NE corner, thence 3000 feet to the SE corner, thence 1450 feet to the SW corner, thence 3000 feet to the point of beginning at the NW corner.

Date of Amended Location: April 17, 2011

Type of Monuments: 2" x 2' wood posts

The location of this claim occupies a portion of the following quarter section (s):

QUARTER SECTION	SECTION	TOWNSHIP	RANGE
NW ¼, NW ¼	8	11 North	2 West
NW ¼, SW ¼	8	11 North	2 West

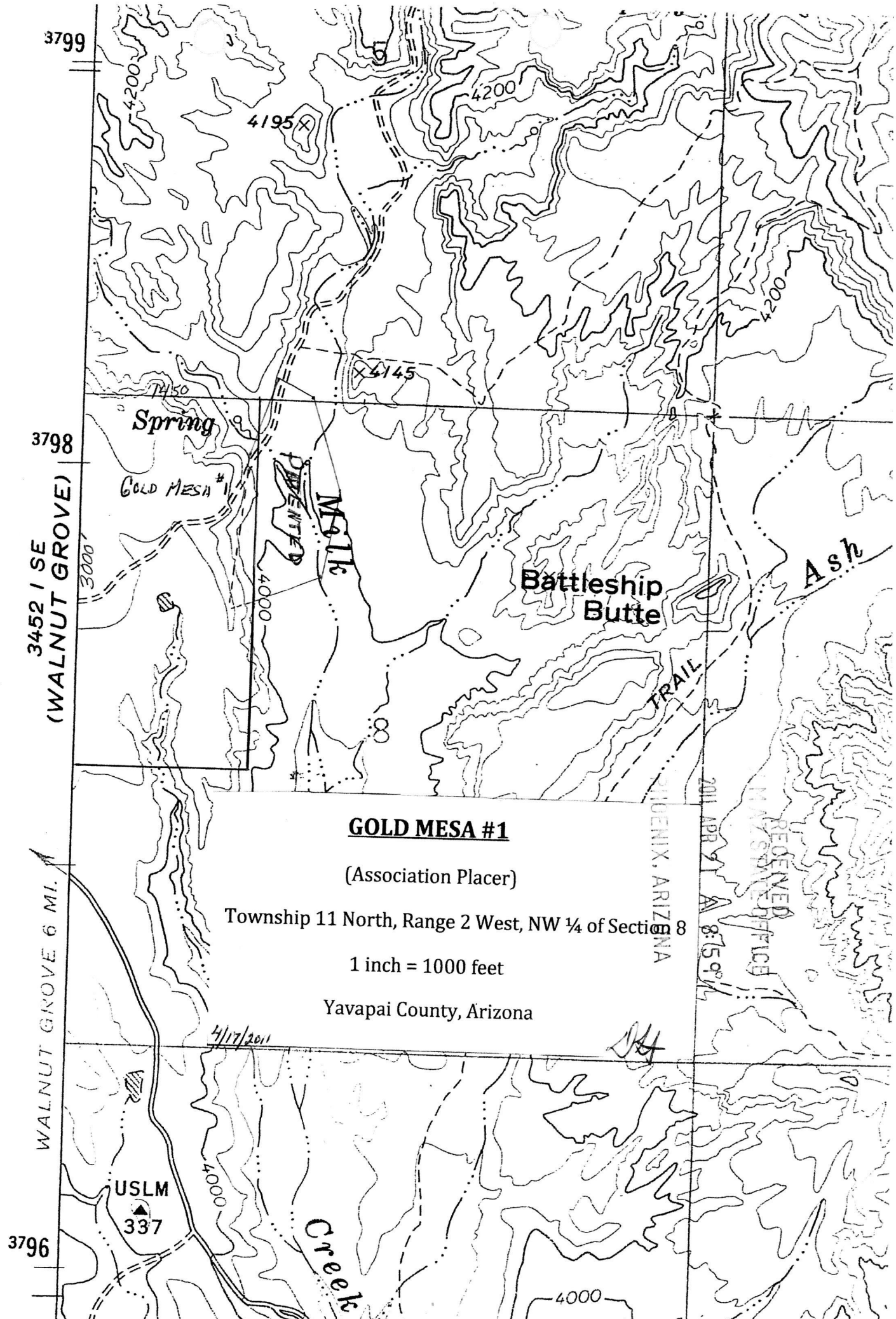
(Most acreage lies in the NW ¼ of S. 8)

The location of this claim with reference to a natural object or monument is: The NW corner of this claim is common with the NW corner of Section 8, T11N, R2W.

[Signature: Don L. Jenkins]
Don L. Jenkins (Agent) with full POA

3000
14'

RECEIVED
MARIZONA STATE OFFICE
2011 APR 21 A 8:59
PHOENIX, ARIZONA



3799

3798

3796

3452 1 SE
(WALNUT GROVE)

WALNUT GROVE 6 MI.

4195 X

4200

X 4145

Spring

GOLD MESA #1

PATENTED
Milk

Battleship Butte

Ash

TRAIL

GOLD MESA #1

(Association Placer)

Township 11 North, Range 2 West, NW 1/4 of Section 8

1 inch = 1000 feet

Yavapai County, Arizona

4/17/2011

USLM
337

Creek

4000

PHOENIX, ARIZONA

2011 APR 21 A 8:59

RECEIVED
MAPPING OFFICE

THIS IS A CONFORMED COPY OF INSTRUMENT
RECORDED ON DATE 7/2/08 TIME 3:28
IN BOOK 4606 PAGE 002

ANA WAYMAN-TRULL RECORDERS

Joan Jordan
DEPUTY

NOTICE OF MINING CLAIM LOCATION

TYPE OF NOTICE: **LOCATION**
TYPE OF CLAIM: **PLACER** (Association.....80 acres)

THE NAME & ADDRESS OF LOCATORS: **GoldRiver Exploration LLC., GoldTech, Inc, Don L. Jenkins, Larry T. Jenkins, Bonnie Miller, (Don L. Jenkins is principal owner & agent)**

ADDRESS: **P.O. Box # 2880, Prescott, Arizona 86302**

THE NAME OF THIS CLAIM IS: **GOLD MESA #1**

THE DATE OF LOCATION: **06-07-08**

THE TYPE OF MONUMENTS: **2"x 2"x 4' Wood Posts and Pinion Pine Trees**

Beginning at the SE corner, this claim measures 2300 feet in a west direction, thence 2000 feet in a north direction, thence 2300 feet in a east direction, thence 2000 feet in a south direction to the point of beginning at the SE corner of this claim. The **general** course of this claim is North-South

The location of this claim occupies a portion of the following quarter section (s):

<u>QUARTER SECTION</u>	<u>SECTION</u>	<u>TOWNSHIP</u>	<u>RANGE</u>
NW1/4, NW1/4	8	11 North	2 West

The location of this claim with reference to a natural object or monument is: The NW Corner of this claim is common with the NW corner of section 8, T11N, R2W

DATED: 06-07-08
YAVAPAI COUNTY, ARIZONA

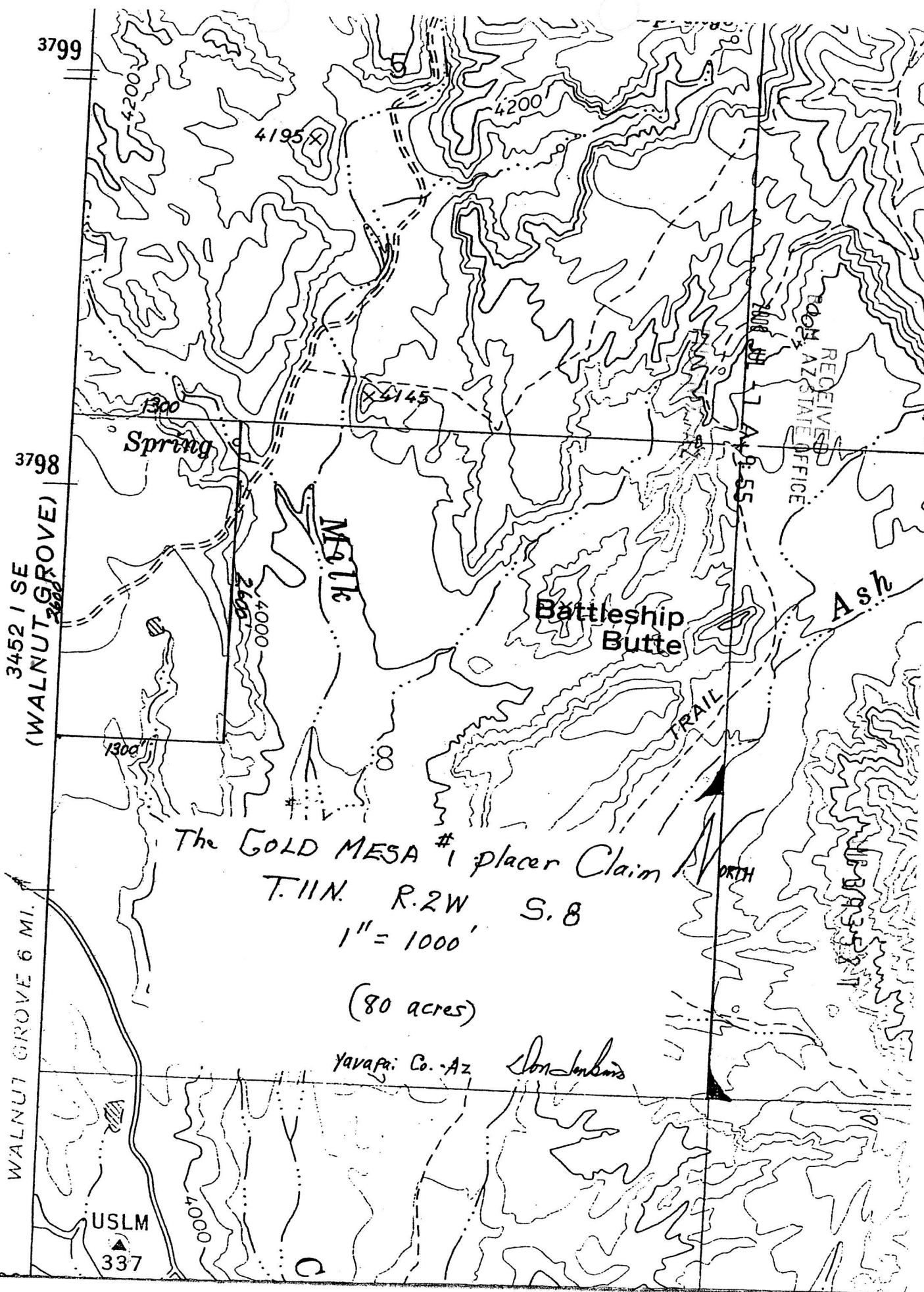
PHOENIX, AZ

SIGNED: *Don L. Jenkins*
DON L. JENKINS, Owner/Agent

2008 JUL - 7 A 9: 55

RECEIVED
B.L.M. AZ STATE OFFICE

INC 393527



3799

3798

3452 1 SE
(WALNUT GROVE)

WALNUT GROVE 6 MI.

Spring

Milk Creek

Battleship Butte

Ash

RECEIVED FOR AZ STATE OFFICE

TRAIL

The GOLD MESA #1 Placer Claim

T. 11N. R. 2W S. 8

1" = 1000'

(80 acres)

Yavapai Co. - Az

USLM
337

NORTH

THIS IS A CONFORMED COPY OF INSTRUMENT.
 RECORDED ON DATE 7/8/08 TIME 3:28
 IN BOOK 4006 PAGE 1059
 ANA WAYMAN-TRUJILLO, RECORDER
[Signature] DEPUTY

NOTICE OF MINING CLAIM LOCATION

TYPE OF NOTICE: **LOCATION**

TYPE OF CLAIM: **PLACER**

(Association.....100 acres)

THE NAME & ADDRESS OF LOCATORS: GoldRiver Exploration LLC.,
 GoldTech, Inc, Don L. Jenkins, Larry T. Jenkins, Bonnie Miller (Don L. Jenkins is
 principal owner & agent)

ADDRESS: P.O. Box # 2880, Prescott, Arizona 86302

THE NAME OF THIS CLAIM IS: **PINION # 1**

THE DATE OF LOCATION: 06-07-08

THE TYPE OF MONUMENTS: 2"x 2"x 4' Wood Posts and Pinion Pine Trees

Beginning at the SE corner, this claim measures 1450 feet in a west direction, thence 3000 feet in a north direction, thence 1450 feet in a east direction, thence 3000 feet in a south direction to the point of beginning at the SE corner of this claim. The **general** course of this claim is North-South

The location of this claim occupies a portion of the following quarter section (s):

<u>QUARTER SECTION</u>	<u>SECTION</u>	<u>TOWNSHIP</u>	<u>RANGE</u>
NE	5	11 North	2 West

The location of this claim with reference to a natural object or monument is: The NE Corner of this claim lies approximately 1250' in a east direction to the NE corner of Section 5, T11N, R2W

DATED: 06-07-08
 YAVAPAI COUNTY, ARIZONA

SIGNED: *[Signature: Don L. Jenkins]*
 DON L. JENKINS, Owner/Agent

PHOENIX, AZ

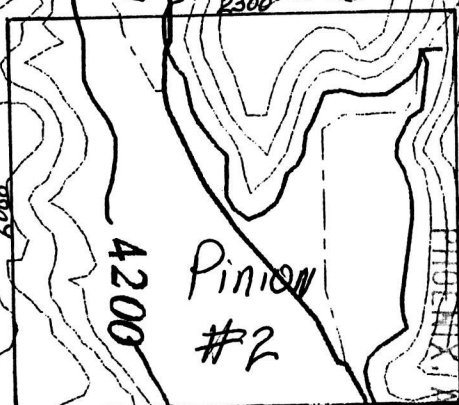
2008 JUL - 7 A 9:55

RECEIVED
 B.L.M. AZ STATE OFFICE

AMC 393528

R02W

S32-T12N-R02W



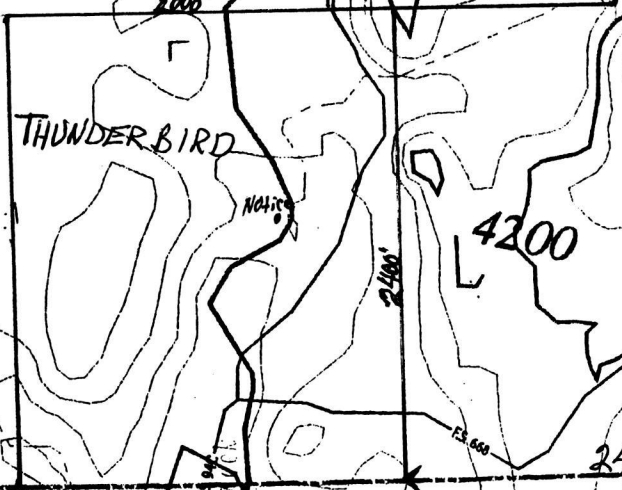
THE THUNDERBIRD & PINION PLACER CLAIMS

Township 11 North, Range 02 West, S. 05
 Township 11 North, Range 02 West, S. 32

SCALE: 1" = 100'
 Yavapai, County, Arizona

-R02W

S05-T11N-R02W



GOLD MESA PLACER

20519003

John Bihlman

TRG 398528

THIS IS A CONFORMED COPY OF INSTRUMENT
 RECORDED ON DATE 7/2/08 TIME 3:28
 IN BOOK 4006 PAGE 660
 ANA WAYMAN-TRUJILLO, RECORDER
Jan Jordan DEPUTY

NOTICE OF MINING CLAIM LOCATION

TYPE OF NOTICE: **LOCATION**
 TYPE OF CLAIM: **PLACER** (Association.....105.6 acres)

THE NAME & ADDRESS OF LOCATORS: GoldRiver Exploration LLC.,
 GoldTech, Inc, Don L. Jenkins, Larry T. Jenkins, Bonnie Miller, J.T. Lee , (Don L.
 Jenkins is principal owner & agent)

ADDRESS: P.O. Box # 2880, Prescott, Arizona 86302

THE NAME OF THIS CLAIM IS: **PINION # 2**

THE DATE OF LOCATION: 06-07-08
 THE TYPE OF MONUMENTS: 2"x 2"x 4' Wood Posts and Pinion Pine Trees

Beginning at the SE corner, this claim measures 2300 feet in a west direction, thence 2000 feet in a north direction, thence 2300 feet in a east direction, thence 2000 feet in a south direction to the point of beginning at the SE corner of this claim. The general course of this claim is North-South

The location of this claim occupies a portion of the following quarter section (s):

<u>QUARTER SECTION</u>	<u>SECTION</u>	<u>TOWNSHIP</u>	<u>RANGE</u>
SW	32	12 North	2 West
SE	32	12 North	2 West

The location of this claim with reference to a natural object or monument is: The SE Corner of this claim lies approximately 1250' in a east direction to the SE corner of Section 32, T11N, R2W

*Depliant in Sec 32
 12 N-2W*

DATED: 06-07-08
 YAVAPAI COUNTY, ARIZONA

PHOENIX, AZ

SIGNED: *Don L Jenkins*
 DON L. JENKINS, Owner/Agent

2008 JUL - 7 A 9: 56

RECEIVED
 B.L.M. AZ STATE OFFICE

1MG 393529

THIS IS A CONFORMED COPY OF INSTRUMENT
 RECORDED ON DATE 7/2/08 TIME 3:28
 IN BOOK 4606 PAGE 661
 ANA WAYMAN-TRUJILLO, RECORDER
 DEPUTY

NOTICE OF MINING CLAIM LOCATION

TYPE OF NOTICE: **LOCATION**

TYPE OF CLAIM: **PLACER**

(Association.....110 acres)

THE NAME & ADDRESS OF LOCATORS: GoldRiver Exploration LLC.,
 GoldTech, Inc, Don L. Jenkins, Larry T. Jenkins, Bonnie Miller, J.T. Lee, (Don L.
 Jenkins is principal owner & agent)

ADDRESS: P.O. Box # 2880, Prescott, Arizona 86302

THE NAME OF THIS CLAIM IS: **THUNDERBIRD**

THE DATE OF LOCATION: 06-07-08

THE TYPE OF MONUMENTS: 2"x 2"x 4' Wood Posts and Pinion Pine Trees

Beginning at the SE corner, this claim measures 2000 feet in a west direction, thence 2400 feet in a north direction, thence 2000 feet in a east direction, thence 2400 feet in a south direction to the point of beginning at the SE corner of this claim. The general course of this claim is North-South

The location of this claim occupies a portion of the following quarter section (s):

<u>QUARTER SECTION</u>	<u>SECTION</u>	<u>TOWNSHIP</u>	<u>RANGE</u>
SW	5	11 North	2 West
SE	5	11North	2 West

The location of this claim with reference to a natural object or monument is: The SE Corner of this claim lies approximately 2400' in a east direction to the SE corner of Section 5, T11N, R2W

DATED: 06-07-08
 YAVAPAI COUNTY, ARIZONA

PHOENIX, AZ

SIGNED: 
 DON L. JENKINS, Owner/Agent

2008 JUL -7 A 9 56

RECEIVED B.L.M. AZ STATE OFFICE

AMC 393530

Input Parameters for Geographic Report with Land

System Id = CR

Admin State = AZ

Geo State = AZ

Casetype Begins With

Case Disp Txt = AUTHORIZED, CANCELLED, EXPIRED, PENDING, REJECTED, RELINQUISHED, WITHDRAWN

Mer Twp Rng =

Section =

Mtrs = 14 0080N 0010W 005, 14 0090N 0010W 032, 14 0110N 0020W 005, 14 0110N 0020W 008, 14 0120N 0020W 032

Commodity =

Commodity Txt =

Pending Org =

Pend Org Decode =

Total Rows Returned: 2

RUN TIME: 12:24 PM

UNITED STATES DEPARTMENT OF INTERIOR
BUREAU OF LAND MANAGEMENT
GEOGRAPHIC REPORT WITH LAND
Sorted by Meridian Township Range

RUN DATE: 07/09/2008

Page 1 of 1

Adm State: AZ

Serial Number: AZA 033817

Total Case Acres: 1.000

<u>Casetype</u>	<u>Case Disp</u>				<u>Sect</u>	<u>Sur Typ</u>	<u>Sur Num</u>	<u>Suff</u>	<u>Subdivision</u>	<u>Act Pend</u>
281001	PENDING	14	0080N	0010W	005	ALIQ LOTS			S2NE; 2,3;	

